



Upper Gunnison River Water Conservancy District

210 West Spencer Avenue, Suite A • Gunnison, Colorado
81230 Telephone (970) 641-6065 • www.ugrwc.org

UGRWAE SPECIAL BOARD OF DIRECTORS MEETING

Tuesday, May 19, 2026

5:30 PM

<https://us02web.zoom.us/join/v4aRIwApSH6rWdNKPDULw>

WATER ACTIVITY ENTERPRISE SPECIAL BOARD MEETING AGENDA

- | | | | |
|------|------|----|---|
| 5:00 | p.m. | | <i>Dinner Served</i> |
| 5:30 | p.m. | 1. | Call to Order |
| | | | • Introduction of Isabel Gourley and Rowen Roberson, Summer Technicians |
| 5:31 | p.m. | 2. | Agenda Approval |
| 5:32 | p.m. | 3. | Adoption of WAE Resolution 2026-1 to Authorize WAE and Mt. Crested Butte Water & Sanitation District's Joint Application to Water Court for Sharing Storage in Meridian Lake Reservoir |
| 5:38 | p.m. | 4. | Citizen Comments |
| 5:39 | p.m. | 5. | Adjournment |

WAE

AGENDA ITEM 2

WAE Agenda Approval

WAE

AGENDA ITEM 3

Approval of WAE Resolution 2026-01

**UPPER GUNNISON RIVER WATER ACTIVITY ENTERPRISE
RESOLUTION 2026-3**

AUTHORIZING PARTICIPATION IN WATER COURT LITIGATION

WHEREAS, On April 9, 2015, the Upper Gunnison River Water Activity Enterprise (Enterprise) entered into an Agreement Regarding Use of Meridian Lake Reservoir with the Mt. Crested Butte Water and Sanitation District (Water and Sanitation District); and,

WHEREAS, the Agreement contemplates that the Enterprise and the Water and Sanitation District will jointly apply for a junior storage right for Meridian Lake Reservoir; and,

WHEREAS, the Board of Directors for the Enterprise has concluded that sufficient progress has been made toward accomplishing the objectives of the Agreement;

BE IT THEREFORE RESOLVED that General Counsel for the Enterprise is authorized participate in the joint application to the Water Court for a junior storage right in Meridian Lake Reservoir and to participate in said action on behalf of the Enterprise until it is completed.

ADOPTED at a Special Meeting of the Board of Directors on May 19, 2026.

Don Sabrowski, President

Rebie Hazard, Secretary

WAE
AGENDA ITEM 4
Citizen Comments

WAE

AGENDA ITEM 5

Special Meeting Adjournment



Upper Gunnison River Water Conservancy District

210 West Spencer Avenue, Suite A • Gunnison, Colorado 81230
Telephone (970) 641-6065 • www.ugrwcd.org

UGRWCD REGULAR MONTHLY BOARD OF DIRECTORS **MEETING**

Tuesday, May 19, 2026 at 5:40 p.m.

https://us02web.zoom.us/meeting/register/v4aRIwApSH6rWd_NK_PDULw

MISSION STATEMENT

To be an active leader in all issues affecting the water resources of the Upper Gunnison River Basin.

REGULAR UGRWCD BOARD MEETING AGENDA

- | | | | |
|------|------|----|---|
| 5:40 | p.m. | 1. | Call to Order |
| 5:41 | p.m. | 2. | Agenda Approval |
| 5:42 | p.m. | 3. | Approval of the April 27, 2026 Meeting Minutes |
| 5:43 | p.m. | 4. | Treasurer's Report <ul style="list-style-type: none">• April 2026 Budget Summary• April 2026 Expenses for Consideration• Bank and Bond Balances |
| 5:48 | p.m. | 5. | Presentation by Randy Seidl, Rain Enhancement Technologies on Rain Seeding |
| 6:08 | p.m. | 6. | Presentation by Evan Jones, Division of Water Resources, on Gunnison River Spreadsheet |
| 6:28 | p.m. | 7. | General Counsel Update <ul style="list-style-type: none">• Legislative Update |

- 6:38 p.m. 8. Basin Water Supply Report
- 6:48 p.m. 9. General Manager and Committee Reports
- General Manager's Report
 - Strategic Planning
 - Taylor Local User's Group
 - May 6th and April 23rd, 2026 Meeting Minutes
 - Reminder of Taylor Hydro Tour, July 27, 2026, 2 pm
 - Drought Campaign Update
 - Water Quality Update
 - Fundraising Update
 - Gunnison Basin Roundtable Update
 - Gunnison River Festival Update
 - Scientific Endeavors
- 7:40 p.m. 10. Miscellaneous Matters
- 7:45 p.m. 11. Citizen Comments
- 7:50 p.m. 12. Future Meetings
- 7:53 p.m. 13. Summary of Meeting Action Items
- 7:55 p.m. 14. Adjournment of Regular Meeting

Note: This agenda is subject to change, including the addition of items or the deletion of items at any time. All times are approximate. Regular meetings, public hearings, and special meetings are recorded, and action can be taken on any item. The Board may address individual agenda items at any time or in any order to accommodate the needs of the Board and the audience. Persons with special needs due to a disability are requested to call the District at (970)641-6065 at least 24 hours prior to the meeting.

AGENDA ITEM 2
Agenda Approval

AGENDA ITEM 3
Approval of Meeting Minutes

**Upper Gunnison River Water Conservancy District
Board of Directors Regular Meeting Minutes
Monday, April 27, 2026 at 5:30 p.m.**

The Board of Directors of the Upper Gunnison River Water Conservancy District (UGRWCD) conducted a regular Board Meeting on Monday, April 27, 2026 at 5:30 p.m. at the Upper Gunnison River Water Conservancy District, 210 West Spencer, Suite A, Gunnison, Colorado and via Zoom video/teleconference.

Board members present: Stuart Asay, Joellen Fonken, Rebie Hazard, John Perusek (via Zoom), Camille Richard, Don Sabrowski, Brian Stevens, and Brooke Zanetell.

Board members absent: Rosemary Carroll, Andy Spann and Jeff Writer

Others present:

Amanda Aulenbach, UGRWCD Wet Meadows Program Director
Sonja Chavez, UGRWCD General Manager
Jules Iovino, UGRWCD Water Resources Fellow
Leon Katona, Colorado Department of Public Health and Environment
Jesse Kruthaupt, Trout Unlimited
John McCloy, UGRWCD General Counsel (via Zoom)
Beverly Richards, UGRWCD Office / Senior Program Manager
Rob Richards, USGS (via Zoom)
Tom Rozman, Colorado Division of Water Resources
Sue Uerling, UGRWCD Administrative Asst. / Communications Specialist
Ari Yamaguchi, UGRWCD Water Resources Specialist

1. CALL TO ORDER

President Don Sabrowski called the meeting to order at 5:33 p.m.

2. AGENDA APPROVAL

General Manager Sonja Chavez provided an amended agenda for the meeting

Director Stu Asay moved and Director Rebie Hazard seconded approval of the amended agenda. The motion carried.

3. APPROVAL OF MARCH 23, 2026 BOARD MEETING MINUTES:

Director Brooke Zanetell moved and Director Stu Asay seconded approval of the March 23, 2026 Board Meeting Minutes. The motion carried.

4. TREASURER'S REPORT

Treasurer John Perusek referred to his memorandum in the packet. He reported that the District had a bond that matured and those funds were reinvested in another bond earning four percent. The District also purchased a new \$300,000 five-year Treasury Note in accordance with the reserve policy which directs management to invest any unused funds from the prior year's budget.

5. GENERAL COUNSEL UPDATE

Legislative Update: Counselor John McClow reported that there are approximately two more weeks in this legislative session. He said bills being followed by the District, , are stalled in appropriations. The data center incentive bill will be in committee Thursday. There is substantial opposition, so it might not make it out of committee. Since the legislature must address a \$1.5 billion budget deficit for this fiscal year, 2026-27 fiscal year, funding decisions will be very competitive. There are still rumors that a right-to-float bill will be introduced, but in an email exchange last week Hattie Johnson, spokesperson for the proponents, said there is not a bill planned.

Contract with Mt. Crested Butte Water & Sanitation District (MCBWSD) for shared storage at Meridian Lake Reservoir:

Counselor McClow explained that the District was approached by MCBWSD about entering into a contract to share storage in Meridian Lake Reservoir to support their future water needs. The purpose of the pump station and pipeline is to divert spring runoff from Washington Gulch and store it in Meridian Lake Reservoir to help offset summer and fall demand shortfalls. MCBWSD states that when inflows do not refill Meridian's 431 acre-feet of firm storage, the pump station and pipeline can be used to shore up the reservoir during shortfalls. Mr. McClow said there is plenty of water to meet all users' needs at this time under this scenario. Since releases would be only be 4.5 cfs at the pump station, he does not believe this would result in a rapid drawdown and should not affect the shoreline.

Craig Ullman, a public engineer with Applegate Group, was contracted by the District to review MCBWSD's design plans, engineering documents and firm yield analysis. He noted that AECOM, MCBWSD's design engineers, have completed 30 percent of the design and that a geotechnical investigation and survey had been completed. He has reviewed these materials and confirmed that their analysis and survey were adequate and that he did not have any major concerns about this project affecting the dam's stability or shoreline. He noted that they did include data from dry water years 2000 and 2012 in their firm yield analysis. He said the project

is basically proposing to use the storage that is already there and draw it down on a more regular basis. Mr. Ullman was concerned that by avoiding high flow periods when water is most likely available for diversion, particularly in dry years, it may be possible that flows through the stilling basin/wet well could be limited to 50 cfs and additional water would be passed over the spillway of Meridian Lake Park Reservoir. The impacts of this should be evaluated further, he said. He noted that while there is currently a staff gauge on the shore to measure elevation, that it would be beneficial when the project is under construction, to use a flow meter and not place it close to the intake or valves as this can interfere with the meter and cause inaccurate readings.

Counselor McClow said the Application for the junior water rights will be filed with the Water Court. The consensus of the Board was that they have no issues with General Counsel entering into a legal agreement with MCBWSD to keep the process moving. Counsel noted that it is under the jurisdiction of the Upper Gunnison River Water Activity Enterprise (WAE) to authorize a joint application to the Water Court for an amended junior storage right at Meridian Lake Reservoir. Therefore, a special meeting of the WAE will be called during May.

6. BASIN WATER SUPPLY UPDATE

Senior Program Manager Beverly Richards reported that March 2026 was the warmest month on record ever and the second driest month ever. She said that over 90 percent of the state is now experiencing some level of drought. Although forecasters are saying that La Niña is now over and that an El Niño weather pattern will likely start in June or July and could reach “super El Niño” status which is the weather conditions produced as a result of warmer ocean temperatures (about 2 degrees Celsius above normal), the fronts could go both north and south of this area and miss the Gunnison basin altogether. The best news she could report is that drought conditions in the area have not degraded any further than when she made her report at the March meeting due to the recent precipitation.

General Manager Sonja Chavez noted that due to projected low reservoir storage, harmful algal blooms will be a concern for the summer.

7. GENERAL MANAGER’S UPDATE

Strategic Planning: General Manager Chavez reported that staff met with Civic Consulting Collaborative (CCC) via Zoom on April 15th. Jacob Bornstein (CCC) outlined the plan for staff and will define what the District’s strategy will be to “bend the curve” toward a desired future, beyond its essential core work. The plan will focus on two to three external pillars and one internal pillar in the final plan. CCC will continue to work on a report based on the April 15th meeting and will present it to the Board at the retreat on June 10th.

Taylor Local User's Group (TLUG): Chairman Don Sabrowski reported that a special meeting was called on April 23, 2026, at the request of TLUG Agricultural Representative, Andy Spann, on behalf of local agricultural water users on the Gunnison River. With the current low flows in the Gunnison River and low releases of 60 cfs from Taylor Reservoir Dam, irrigators are unable to divert water into their structures. They do not want to have to conduct significant channel manipulation and dry-up the Gunnison mainstem in order to make a call on the Gunnison. As hydrologic conditions continue to decline, TLUG representatives recommended increasing releases from Taylor from 60 to 150 cfs to supplement flows in the Gunnison River and hopefully prevent senior water right holders from making a call, which has negative downstream effects. The rafting representatives acknowledged that they will likely only have a season in June and July. Under the current draft operations plan, Taylor Reservoir will not meet the end-of-year storage content of 60,000 acre-feet as outlined in the amended stipulation and Four Parties approval will be required. It was also noted that there may be water temperature exceedance impacts on the fishery due to low water conditions and high air temperatures which may necessitate fishing closures by Colorado Parks and Wildlife. The next TLUG meeting is May 6, 2026, at 1 p.m.

Drought Outreach Campaign/Activities Update: UGRWCD Fellow Jules Iovino presented an update on the drought outreach campaign, noting that there are new radio ads running on KEJJ and KVLE and that she is working on yard signs, social media posts, monthly news updates, publicizing the drought dashboard and conservation magnets for area hotels. Approximately 150 people attended the Community Drought Meeting either in person or on Zoom on April 14, 2026 at Western Colorado University.

Director Rebie Hazard asked about banners with drought messaging that could be displayed on highways in rural areas. Director Brian Stevens also wondered about coordinating with CDOT or the City of Gunnison about including drought messaging on the electronic billboards in the city and on highways. Staff will investigate both of these possibilities.

General Manager Chavez was asked about the Gunnison River Festival (GRF), whether or not it would go on due to declining water levels. She said the festival has been moved forward one week to June 12th and 13th which will hopefully still have adequate water levels. The GRF Board is already making plans for different activities "low water" activities for the Whitewater Park Festival.

Director Brooke Zanetell reported that the Blessing of the Ditches Celebration has been moved from Meadows Park to American Legion Park on Saturday, May 16, 2026, at 11 a.m. She noted that everyone in Gunnison has a shared responsibility for caring for the ditches and that Western students conducted a volunteer neighborhood ditch cleaning effort that was well received. Director Don Sabrowski offered that if the students conduct another volunteer ditch cleaning day to let him

know as 4-H groups in the county might also want to help.

Water Quality and Control Update: Water Resource Specialist Ari Yamaguchi included a memo in the Board packet with an update that the Northwest Colorado Council of Governments (NWCOG) through its Water Quality/Quantity Committee (QQ) (of which UGRWCD is a member) and High Country Conservation Advocates (HCCA) have submitted a Joint Responsive Prehearing Statement (RPHS) to the WQCD expressing support by these organizations for the early deletion of the Cadmium Temporary Modification for Coal Creek, citing the efficacy of extensive reclamation work completed by Mt. Emmons Mining Company (MEMC) at the Keystone Mine site.

Lake Fork Valley Conservancy Request for WSRF Letter of Support: On behalf of the Lake Fork Valley Conservancy, executive director Camille Richard presented a PowerPoint presentation outlining sedimentation issues affecting Lake San Cristobal's storage capacity. She explained that channelization of Slumgullion Creek has increased sediment deposition in the lake's three-foot critical zone, potentially reducing available augmentation storage. Richard is proposing a bathymetric survey to better understand the rate of sedimentation since the 2013 baseline survey was conducted. The new survey would cost \$78,000 and would be funded primarily by grant applications to the Gunnison Basin Roundtable and Colorado River District. Ms. Richard is seeking a letter of support from the District's Board of Directors to accompany these grant applications. Discussion ensued about mitigation options, which may include dredging the creek and upland mitigation, both of which face significant environmental permitting, hazardous waste removal, cost and implementation challenges. Counselor John McClow advised that a new bathymetric survey for the purpose of determining rate of sedimentation or loss of storage capacity would not provide useful information for the District or help inform BMPs to address the Slumgullion Slide stating that when the plan for augmentation was prepared, the District knew sedimentation from the slide was occurring and would continue to occur and that the augmentation plan was designed to accommodate the potential loss of storage capacity far into the future. General Manager Chavez noted that a geo-fluvial engineer was hired by UGRWCD to explore options for addressing the Slumgullion Slide and that her input was that there was no way to stop the slide and that BMPs should focus on public education, an early warning system, and potential work in the two drainage basins to the north and south to protect the highway and community. She agreed with Counselor McClow and noted that expenses getting through the NEPA process alone would likely be in the millions of dollars.

Director Brooke Zanetell moved to approve a letter of support from the Board of Directors for the Lake Fork Valley Conservancy. The motion failed due to lack of a second.

Scientific Endeavors: Director Rosemary Carroll was not present to give a report.

Approval of Amended Field Safety Guide: General Manager Chavez reported that staff is requesting minor editorial updates to the Field Safety Guide. She has reviewed and approved the document and is requesting that the board approved the amended version. Director Joellen Fonken said she appreciates staff efforts to update the guide as necessary.

Director Brian Stevens moved and Director Rebie Hazard seconded the approval of the amended UGRWCD Field Safety Guide. The motion carried.

8. MISCELLANEOUS MATTERS

General Manager Chavez congratulated General Counsel John McClow on his selection as the Diane Hoppe Leadership Award recipient by Water Education Colorado (WECO). He will be presented the award at the WECO President's Reception on Thursday, September 10, 2026 at the Denver Botanical Gardens. Ms. Chavez said Board members and spouses are invited to attend and if there is enough interest, the District may purchase a table(s) to join John in celebrating this achievement. An email invitation will be sent to all Board members who should RSVP their interest.

9. CITIZEN COMMENTS

Leon Katona with the Colorado Department of Public Health and Environment reported that the Colorado Water Quality Control Commission (WQCC) has scheduled a rulemaking hearing for June 8-9, 2026 in Crested Butte, regarding regulations #32, 33, 34, 35, 36, 37, and 38. He said that public comment is important to the WQCC and that written comments can be submitted by May 27, 2026 or by giving public testimony by attending the hearing.

10. FUTURE MEETINGS

Board members were reminded that May 2026 Board meeting will be on a Tuesday, May 19, 2026, at 5:30 p.m. instead of the usual Monday meeting.

11. SUMMARY OF MEETING ACTION ITEMS

Staff will send an email to Board members inviting them to the WECO President's Reception on September 11, 2026 at the Denver Botanical Gardens and staff will look into drought campaign highway banners. Board members shall RSVP their interest.

12. EXECUTIVE SESSION

Board President Don Sabrowski adjourned the public portion of the meeting. General Counsel McClow stated the Board is authorized to meet in executive session to discuss personnel matters

by § 24-6-402(4)(f)(I), Colorado Revised Statutes.

Director Asay moved and Director Richard seconded for the Board to go into Executive Session. The motion carried.

13. REPORT OUT OF EXECUTIVE SESSION

Director Asay moved and Director Stevens seconded to reclassify the Administrative Assistant position to a full time, fully benefitted position. The motion carried.

14. ADJOURNMENT

Board President Don Sabrowski adjourned the April Board meeting at 8:11 p.m.

Respectfully submitted,

Rebie Hazard, Secretary

Don Sabrowski, President

AGENDA ITEM 4
**Treasurer's Report/
Financial Reports**

MEMORANDUM



TO: Board of Directors

FROM: Director Perusek, Treasurer
Beverly Richards, Office/Senior Program Manager
Sonja Chavez, General Manager

DATE: May 19, 2026

SUBJECT: Treasurer's Report – May 2026

A. Economic Update

From Peaks Investment (Robert Cascaceli, May 8, 2026 Email Newsletter)

The American economy added 115,000 jobs in April, according to the Labor Department this morning, far exceeding expectations. That was down from a net gain of 185,000 in March, but it was much better than the 55,000 jobs that economists had expected. The unemployment rate remained at 4.3%.

A few months ago, the big question for the Federal Reserve was whether it needed to keep cutting interest rates or not, but the consensus now is that, that question is gone. The Friday report should put the focus squarely on inflation data when it comes to determining where the Fed, now firmly on pause, goes from here. While the labor market has steadied, inflation is now drifting up instead of down, due to the effects of the Iran war, which has sent gasoline prices soaring.

Inflation now stands at 3.3%, far above the Fed's target rate of 2.0%. The Labor Department will announce the updated inflation numbers next week, on May 12th.

Yields on Treasury bonds dropped slightly on the news with the 5 Year Treasury yielding 4.013% this morning and the 10 Yr Treasury at 4.364%.

B. Investments

There was no investment activity during the month of April. There is \$500,00 bond (1% interest rate) maturing on May 20, 2026. If we have reinvestment decisions made prior to the meeting, we will advise the Board.

C. April Financial Information

1. Consideration of Expenses over \$5,000

Payee	Amount	Budget Line Item / Purpose
Airborne Snow Observatory	\$34,457.62	Regional Water Supply – Airborne Snow Observatory
CEBT	\$5,995.96	Payroll-Medical
US Bureau of Reclamation	\$23,994.62	Aspinall Contracts
USGS	\$98,026.00	Regional Water Supply – Ag Return Flow Study
USGS	\$43,813.00	Water Quality Monitoring – 1 st Quarter 2026

2. Monthly Budget Summary

The items highlighted in the **monthly expenses for approval** are budget line items of note for April.

Upper Gunnison River Water Conservancy District
 Monthly Budget Summary

RETURN TO AGENDA

	Apr 26	YTD 2026	2026 Budget	% of Budget
Ordinary Income/Expense				
Income				
Regional Water Supply Income	0.00	23,750.00	438,546.00	5.42%
Watershed Impl Outside Grants	0.00	0.00	116,800.00	0.0%
Asp Water Sales	5,244.25	24,515.49	27,000.00	90.8%
Rent Income	3,275.00	13,100.00	40,000.00	32.75%
Interest Income	11,882.80	66,541.77	110,000.00	60.49%
Property Tax Income	206,253.72	1,000,422.22	2,333,749.00	42.87%
Reimbursed Exp Income	10,057.78	10,631.16	45,500.00	23.37%
Watershed Mgmt Income	0.00	8,751.00	105,921.00	8.26%
Wet Meadows Income	14,733.21	14,733.21	349,187.00	4.22%
WQ Monitoring Inc	0.00	36,531.00	36,697.00	99.55%
Additional Contribution Reserve	0.00	0.00	474,424.00	0.0%
Miscellaneous Income	0.00	10,000.00		
Total Income	251,446.76	1,208,975.85	4,077,824.00	29.65%
Expense				
Op X				
Admin.Travel & Exp.	1,079.63	8,384.03	36,750.00	22.81%
Audit Expense	0.00	0.00	25,000.00	0.0%
Accounting & Professional Fees	3,625.00	18,421.02	48,500.00	37.98%
BOD Expenses	0.00	2,021.87	15,750.00	12.84%
BOD Mileage	187.92	930.96	5,775.00	16.12%
BOD Mtg Fees	1,100.00	5,400.00	26,400.00	20.46%
Bonding and Insurance	0.00	1,168.49	30,000.00	3.9%
Building Rep/Maint	225.00	225.00	10,000.00	2.25%
CAM	66.00	469.53	7,500.00	6.26%
Computer Exp	8,219.17	20,735.08	40,500.00	51.2%
Copier Expenses	338.79	1,294.94	7,000.00	18.5%
County Treasurers' Fees	11,878.65	58,131.88	75,000.00	77.51%
Spencer Bldg Reserve Contrib	0.00	10,000.00	10,000.00	100.0%
Dues, Memberships&Subscriptions	776.73	10,146.02	18,350.00	55.29%
Legal Publication	711.31	1,521.21	5,000.00	30.42%
Manager's Discretionary	1,995.98	3,733.18	25,000.00	14.93%
Meeting Expenses	602.28	2,403.74	5,000.00	48.08%
Office Cleaning	630.00	2,666.25	8,000.00	33.33%
Office Supplies & Misc Expenses	1,326.47	3,010.84	12,000.00	25.09%
Payroll Exp	113,211.54	376,299.64	1,140,000.00	33.01%
Postage	0.00	312.00	2,000.00	15.6%
Telephone	233.10	1,326.65	6,000.00	22.11%
Utilities	612.25	2,739.12	10,000.00	27.39%
Vehicle Expense	3,287.30	4,024.06	29,500.00	13.64%
Total Op X	150,107.12	535,365.51	1,599,025.00	33.48%
Non-Op X				
Watershed Impl Outside Grant Ex	1,267.26	4,622.04	116,800.00	3.96%
Aquatice Nuisance Species	0.00	0.00	20,000.00	0.0%
Asp Subordination Report	0.00	6,255.00	7,500.00	83.4%
Aspinall Contract Costs	23,994.62	24,066.84	24,000.00	100.28%
Gunnison County Hazardous Waste	0.00	0.00	2,000.00	0.0%
Consulting/Engineering	1,440.00	10,328.75	50,000.00	20.66%
Coal Creek Watershed Coalition	0.00	0.00	17,000.00	0.0%
Dust on Snowpack	0.00	0.00	3,500.00	0.0%
Grant Program	0.00	16,931.13	446,420.00	3.79%
Gunnison Conservation District	0.00	0.00	10,000.00	0.0%
Gunnison River Festival	0.00	13,000.00	13,000.00	100.0%
Endanger Fish Recovery Program	0.00	3,750.00	3,750.00	100.0%
Lake Fork Conservancy	0.00	0.00	10,000.00	0.0%
LSC Expenses	0.00	0.00	13,464.00	0.0%

Upper Gunnison River Water Conservancy District
Monthly Budget Summary

Public Outreach	5,069.17	25,476.90	70,430.00	36.17%
Regional Water Supply Imp. Exp.	132,522.07	212,931.05	797,127.00	26.71%
Strategic Planning	0.00	28,337.50	61,500.00	46.08%
Taylor Park Projects Exp	12,000.00	12,000.00	8,200.00	146.34%
Watershed Mgmt X	0.00	1,446.25	105,921.00	1.37%
Wet Meadow X	2,101.66	5,243.42	359,187.00	1.46%
WQ Monitoring	43,813.00	43,813.00	250,000.00	17.53%
Total Non-Op X	222,207.78	408,201.88	2,389,799.00	17.08%
Capital Outlay Expense				
Xeriscaping	0.00	1,176.46	25,000.00	4.71%
Spencer Unit A Reno	0.00	0.00	40,000.00	0.0%
Capital Outlay Expense	0.00	1,176.46	65,000.00	1.81%
Contingency	0.00	0.00	24,000.00	0.0%
Total Expense	372,314.90	944,743.85	4,077,824.00	23.17%
Net Ordinary Income	-120,868.14	264,232.00	0.00	100.0%
Net Income	-120,868.14	264,232.00	0.00	100.0%

Upper Gunnison River Water Conservancy District
Expenses For Approval (Paid & Payable)
April 2026

Accrual Basis

Date	Name	Account	Amount
Airborne Snow Observatories, Inc.			
04/30/2026	Airborne Snow Observatories, Inc.	Airborne Snow Observatory Fligh	34,457.62
Total Airborne Snow Observatories, Inc.			34,457.62
Andy Spann BOD			
04/30/2026	Andy Spann BOD	81602 · BOD Mtg Fees	200.00
04/30/2026	Andy Spann BOD	81601 · BOD Mileage	5.04
Total Andy Spann BOD			205.04
Anthem			
04/01/2026	Anthem	74166 · Medical Insurance	407.41
Total Anthem			407.41
Atmos Energy			
04/30/2026	Atmos Energy	Utilities - Unit A	101.68
04/30/2026	Atmos Energy	Utilities - Unit A	64.81
Total Atmos Energy			166.49
Beverly Richards			
04/01/2026	Beverly Richards	74166 · Medical Insurance	202.90
Total Beverly Richards			202.90
Brian Stevens			
04/30/2026	Brian Stevens	81602 · BOD Mtg Fees	100.00
Total Brian Stevens			100.00

Upper Gunnison River Water Conservancy District
Expenses For Approval (Paid & Payable)
April 2026

Accrual Basis

Date	Name	Account	Amount
Brooke Zanatell BOD			
04/30/2026	Brooke Zanatell BOD	81602 · BOD Mtg Fees	100.00
Total Brooke Zanatell BOD			100.00
Camille Richard BOD			
04/30/2026	Camille Richard BOD	81602 · BOD Mtg Fees	100.00
04/30/2026	Camille Richard BOD	81601 · BOD Mileage	80.64
Total Camille Richard BOD			180.64
Capital Business Systems, Inc.			
04/30/2026	Capital Business Systems, Inc.	80541 · Copier Expenses	338.79
Total Capital Business Systems, Inc.			338.79
Cash			
04/30/2026	Cash	85402G · Wet Meadows Miscel...	20.00
04/30/2026	Cash	Vehicle Expense	3.25
04/30/2026	Cash	80547 · Manager's Discretionary	57.00
04/30/2026	Cash	Vehicle Expense	0.48
Total Cash			80.73
CEBT			
04/01/2026	CEBT	74166 · Medical Insurance	5,995.96
Total CEBT			5,995.96
Chase - United Credit Card			
04/30/2026	Chase - United Credit Card	Vehicle Expense	1,902.80
04/30/2026	Chase - United Credit Card	Vehicle Expense	1,380.77

Upper Gunnison River Water Conservancy District
Expenses For Approval (Paid & Payable)
April 2026

Accrual Basis

Date	Name	Account	Amount
04/30/2026	Chase - United Credit Card	81558 · Computer Software	338.69
04/30/2026	Chase - United Credit Card	80557 · Office Supplies & Misc ...	689.10
04/30/2026	Chase - United Credit Card	82556K · Miscellaneous Subscri...	19.99
04/30/2026	Chase - United Credit Card	80513B · General Public Outre...	982.17
04/30/2026	Chase - United Credit Card	GRF Receivable	13.85
04/30/2026	Chase - United Credit Card	85402G · Wet Meadows Miscel...	1,351.29
04/30/2026	Chase - United Credit Card	85402C · AtBC #2024-3842	607.07
04/30/2026	Chase - United Credit Card	80554 · Admin.Travel & Exp.	1,079.63
04/30/2026	Chase - United Credit Card	74180 · Staff Development	449.18
04/30/2026	Chase - United Credit Card	82530 · Meeting Expenses	602.28
04/30/2026	Chase - United Credit Card	80547 · Manager's Discretionary	530.66
Total Chase - United Credit Card			9,947.48
City of Gunnison			
04/30/2026	City of Gunnison	Utilities - Unit A	46.97
04/30/2026	City of Gunnison	Utilities - Unit A	192.84
04/30/2026	City of Gunnison	Utilities - Unit A	172.18
04/30/2026	City of Gunnison	Utilities - Unit A	33.77
Total City of Gunnison			445.76
City of Gunnison Parks and Rec Dept.			
04/30/2026	City of Gunnison Parks and Rec Dept.	80513B · General Public Outre...	70.00
Total City of Gunnison Parks and Rec Dept.			70.00
Colorado Water Congress			
04/30/2026	Colorado Water Congress	80547 · Manager's Discretionary	750.00
Total Colorado Water Congress			750.00

Upper Gunnison River Water Conservancy District
Expenses For Approval (Paid & Payable)
April 2026

Accrual Basis

Date	Name	Account	Amount
Column Software PBC			
04/30/2026	Column Software PBC	80548 · Legal Publication	25.29
Total Column Software PBC			25.29
Crested Butte News			
04/30/2026	Crested Butte News	80548 · Legal Publication	376.92
04/30/2026	Crested Butte News	80547 · Manager's Discretionary	351.60
Total Crested Butte News			728.52
CTSTelecom			
04/30/2026	CTSTelecom	81543 · Computer Repair/IT Su...	271.65
Total CTSTelecom			271.65
Don Sabrowski BOD			
04/30/2026	Don Sabrowski BOD	81602 · BOD Mtg Fees	200.00
04/30/2026	Don Sabrowski BOD	81601 · BOD Mileage	46.08
Total Don Sabrowski BOD			246.08
Fullmer's Ace Hardware			
04/30/2026	Fullmer's Ace Hardware	85402C · AtBC #2024-3842	63.96
Total Fullmer's Ace Hardware			63.96
Golden Eagle Trash Service			
04/30/2026	Golden Eagle Trash Service	84550 · CAM	66.00
Total Golden Eagle Trash Service			66.00

Upper Gunnison River Water Conservancy District
Expenses For Approval (Paid & Payable)
April 2026

Accrual Basis

Date	Name	Account	Amount
Gunnison Bank and Trust			
04/08/2026	Gunnison Bank and Trust	80517 · Accounting & Professio...	5.00
Total Gunnison Bank and Trust			5.00
Humana			
04/01/2026	Humana	74166 · Medical Insurance	94.00
Total Humana			94.00
Joellen Fonken BOD			
04/30/2026	Joellen Fonken BOD	81602 · BOD Mtg Fees	100.00
04/30/2026	Joellen Fonken BOD	81601 · BOD Mileage	7.20
Total Joellen Fonken BOD			107.20
John McClow			
04/01/2026	John McClow	74166 · Medical Insurance	202.90
Total John McClow			202.90
John Perusek BOD			
04/30/2026	John Perusek BOD	81602 · BOD Mtg Fees	100.00
Total John Perusek BOD			100.00
KBUT			
04/30/2026	KBUT	80513A · Advertising Radio & N...	2,592.00
Total KBUT			2,592.00
KEJJ Radio			

Upper Gunnison River Water Conservancy District
Expenses For Approval (Paid & Payable)
April 2026

Accrual Basis

Date	Name	Account	Amount
04/30/2026	KEJJ Radio	80513A · Advertising Radio & N...	125.00
Total KEJJ Radio			125.00
04/30/2026	KVLE FM	80513A · Advertising Radio & N...	125.00
Total KVLE FM			125.00
04/30/2026	LexisNexis	82556J · Lexis Nexis	756.74
Total LexisNexis			756.74
04/03/2026	Lightspeed Voice	80534 · Telephone	1.66
Total Lightspeed Voice			1.66
04/30/2026	Melinda McCawmedia	CWCB PEPO 2025-2026 Expense	231.51
Total Melinda McCawmedia			231.51
04/30/2026	New Morning Improvement, LLC	Office Cleaning	630.00
Total New Morning Improvement, LLC			630.00
04/30/2026	O'Rourke Media Group	80548 · Legal Publication	280.50
04/30/2026	O'Rourke Media Group	80547 · Manager's Discretionary	306.72

Upper Gunnison River Water Conservancy District
Expenses For Approval (Paid & Payable)
April 2026

Accrual Basis

Date	Name	Account	Amount
Total O'Rourke Media Group			587.22
Pinnacol Assurance			
04/02/2026	Pinnacol Assurance	74200 · Work Comp Ins	643.00
Total Pinnacol Assurance			643.00
QuickBooks			
04/03/2026	QuickBooks	81558 · Computer Software	84.00
04/20/2026	QuickBooks	81558 · Computer Software	3,926.00
Total QuickBooks			4,010.00
Rebie Hazard-BOD			
04/30/2026	Rebie Hazard-BOD	81602 · BOD Mtg Fees	100.00
04/30/2026	Rebie Hazard-BOD	81601 · BOD Mileage	42.48
Total Rebie Hazard-BOD			142.48
RigNet Inc			
04/30/2026	RigNet Inc	85540 · Cloud Seeding	38.45
Total RigNet Inc			38.45
Silicon Plains			
04/01/2026	Silicon Plains	81543 · Computer Repair/IT Su...	1,444.80
04/01/2026	Silicon Plains	81543 · Computer Repair/IT Su...	800.00
04/30/2026	Silicon Plains	81543 · Computer Repair/IT Su...	680.99
04/30/2026	Silicon Plains	81542 · Computer Asset Purch...	546.08
Total Silicon Plains			3,471.87

Upper Gunnison River Water Conservancy District
Expenses For Approval (Paid & Payable)
April 2026

Accrual Basis

Date	Name	Account	Amount
Silver World Publishing			
04/30/2026	Silver World Publishing	80548 · Legal Publication	28.60
04/30/2026	Silver World Publishing	80513A · Advertising Radio & N...	80.00
Total Silver World Publishing			108.60
Snipps Heat & Air			
04/30/2026	Snipps Heat & Air	84552 · Building Rep/Maint	225.00
Total Snipps Heat & Air			225.00
Stuart Asay - BOD			
04/30/2026	Stuart Asay - BOD	81602 · BOD Mtg Fees	100.00
04/30/2026	Stuart Asay - BOD	81601 · BOD Mileage	6.48
Total Stuart Asay - BOD			106.48
Sue Uerling			
04/30/2026	Sue Uerling	80557 · Office Supplies & Misc ...	58.47
Total Sue Uerling			58.47
Sunshine Creatives			
04/30/2026	Sunshine Creatives	80513B · General Public Outre...	1,095.00
04/30/2026	Sunshine Creatives	CWCB PEPO 2025-2026 Expense	1,035.75
Total Sunshine Creatives			2,130.75
The Paper Clip			
04/30/2026	The Paper Clip	80557 · Office Supplies & Misc ...	578.90

Upper Gunnison River Water Conservancy District
Expenses For Approval (Paid & Payable)
April 2026

Accrual Basis

Date	Name	Account	Amount
Total The Paper Clip			578.90
04/30/2026	Thomas N Stoeber, CPA Thomas N Stoeber, CPA	80517 · Accounting & Professio...	3,620.00
Total Thomas N Stoeber, CPA			3,620.00
04/30/2026	U.S. Bureau of Reclamation U.S. Bureau of Reclamation	84557 · Aspinall Contract Costs	23,994.62
Total U.S. Bureau of Reclamation			23,994.62
04/30/2026	U.S. Geological Survey U.S. Geological Survey	H20 Budget & Return Flow Study	98,026.00
04/30/2026	U.S. Geological Survey	85560 · WQ Monitoring	43,813.00
Total U.S. Geological Survey			141,839.00
04/30/2026	Uncompahgre Valley Water Users Assoc. Uncompahgre Valley Water Users Assoc.	84520 · Taylor Park Projects Exp	12,000.00
Total Uncompahgre Valley Water Users Assoc.			12,000.00
04/01/2026	UnitedHealthcare UnitedHealthcare	74166 · Medical Insurance	151.90
Total UnitedHealthcare			151.90
04/30/2026	Verizon Wireless Verizon Wireless	80534 · Telephone	353.00
Total Verizon Wireless			353.00

Upper Gunnison River Water Conservancy District
 Expenses For Approval (Paid & Payable)
 April 2026

Accrual Basis

Date	Name	Account	Amount
04/01/2026	Visionary Broadband	81556 · Internet	126.96
	Total Visionary Broadband		126.96
04/30/2026	Western Lumber	85402C · AtBC #2024-3842	59.34
	Total Western Lumber		59.34
04/30/2026	Wilson Water Group	81520 · Consulting/Engineering	1,440.00
	Total Wilson Water Group		1,440.00
TOTAL			<u>255,507.37</u>

RETURN TO AGENDA

UGRWCD	Instrument	Balance	Cost	Interest	Maturity	Date
Account Name: LPL Government and Agency Bonds	Type	4/30/2026	Basis	Rate	Date	Callable
LPL Bond 24 (FHLB) CUSIP 3130AMDY5	BOND	499,262.50	500,000.00	1.000%	5/20/2026	2/20/2025
LPL Bond 26 (FHLB) CUSIP 3130APBE4	BOND	158,169.60	160,000.00	1.000%	9/30/2026	3/30/2025
LPL Bond 34 (FAMC) CUSIP 31424WN99	BOND	395,563.20	400,000.00	4.040%	8/12/2030	8/12/2027
LPL Bond 35 (FHLB) CUSIP 3130B7X90	BOND	297,284.10	300,000.00	4.150%	10/8/2030	10/8/2026
LPL Bond 36 (FHLB) CUSIP 3130B9GN4	Bond	393,893.60	400,000.00	4.000%	2/19/2031	2/19/2027
LPL Bond 37 (FHLB) CUSIP 3130B9Y46	Bond	249,509.25	250,000.00	4.000%	3/24/2028	9/24/2026
US Treasury Note (CPN) CUSIP 91282CQD6	Treasury Note	293,355.30	300,000.00	3.500%	2/28/2031	N/A
LPL BOND SUBTOTAL:		\$ 2,287,037.55	\$ 2,310,000.00	3.099%		
Account Name: LPL Certificates of Deposit						
LPL 31 Morgan Stanley Bank CD CUSIP 61690D4C9	CD	220,436.92	220,000.00	4.050%		5/7/2027
LPL 32 Morgan Stanley PVT Bank CD CUSIP 61776NSJ3	CD	246,585.39	245,000.00	4.150%		5/22/2028
LPL 33 Toyota Financial Savings Bank CD CUSIP 89235MSK8	CD	246,344.80	245,000.00	4.100%		5/22/2028
LPL CD SUBTOTAL:		\$ 713,367.11	\$ 710,000.00	4.100%		
Account Name: LPL Money Markets Savings						
LPL Money Market Savings Account	M.M. SAVINGS	6,228.53	-	0.900%		N/A
LPL MM SUBTOTAL:		\$ 6,228.53				

Account Name	INSTRUMENT	Balance	Cost	Interest	Maturity	Notes
	TYPE	4/30/2026	Basis	Rate	Date	
Community Banks of Colo. Lake City CD 7668	CD	109,228.30	105,015.89	4.01%	11/20/2026	*Updated on an Annual Basis
10520 Gunnison Bank & Trust CD 6637	CD	229,821.89	200,000.00	4.00%	2/26/2030	
Gunnison Bank & Trust CD 26831	CD	252,340.82	250,000.00	3.90%	1/22/2030	
Gunnison Bank & Trust CD 26832	CD	252,340.82	250,000.00	3.90%	1/22/2030	
10540 Gunnison Bank & Trust MM - Spencer Building Acct. 3589	CHKG	16,364.52		0.50%		
Gunnison Bank & Trust 8756	CHKG	65,494.55		0.05%		
				Average Mo. Yield		
COLOTRUST PLUS 8001	COLO.	1,587,574.48		4.24%	N/A	
COLOTRUST PLUS UGRWCD EHP0 8003	COLO.	112,228.17		4.24%	N/A	
COLOTRUST PLUS SPENCER BUILDING 8005	COLO.	148,534.52		4.24%		
COLOTRUST PRIME 4001	COLO.	6,665.20		4.05%	N/A	
10200 Petty Cash	PETTY	19.26		N/A	N/A	
MISCELLANEOUS BANK & COLOTRUST SUBTOTAL:		\$ 2,780,612.53				
TOTAL UGRWCD		\$ 5,787,245.72				

UGRWAE	INSTRUMENT	Balance	Cost	Interest	Maturity	Date
Account Name	TYPE	4/30/2026	Basis	Rate	Date	Callable
LPL Bond CUSIP 31424WK43 (FAMC)	Bond	298,706.70	300,000.00	4.26%	7/16/2030	7/16/2027
Gunnison Bank & Trust 26814	CD	252,156.71	\$ 250,000.00	3.99%	12/4/2029	
Gunnison Bank & Trust 8764	CHKG	39,925.85		0.05%		
COLOTRUST PLUS 8002	COLO.	226,800.75		4.24%	N/A	
MISCELLANEOUS BANK & COLOTRUST SUBTOTAL:		\$ 817,590.01				
Account Name: LPL Money Markets Savings						
LPL Money Market Savings Account	M.M. SAVINGS	6,392.38	-	0.250%		N/A
LPL MM SUBTOTAL:		\$ 6,392.38				
TOTAL UGRWAE		\$ 823,982.39				

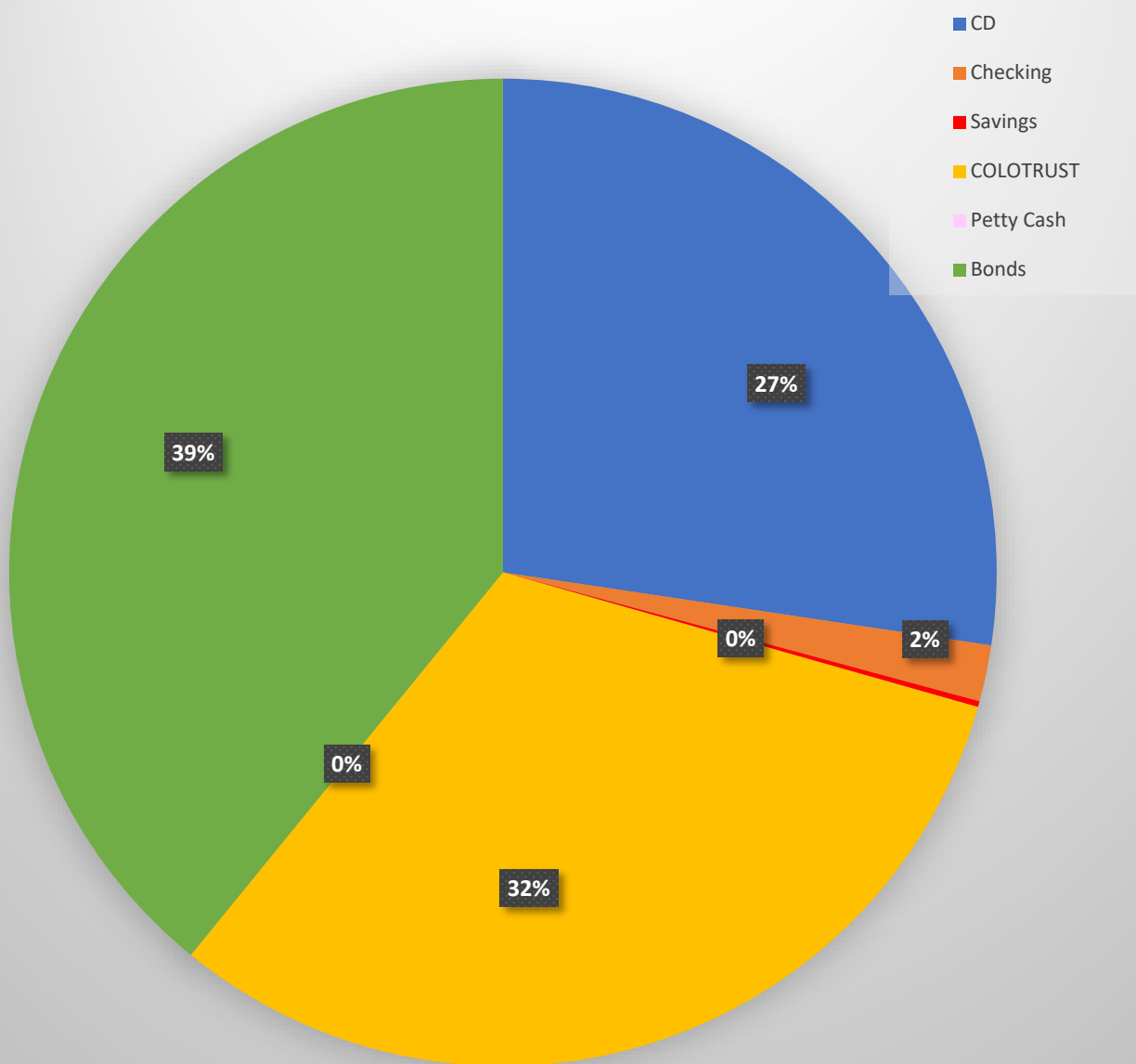
TOTAL UGRWCD + UGRWAE	\$ 6,611,228.11
------------------------------	------------------------

Total UGRWCD and UGRWAE by Bank	Total UGRWCD & UGRWAE by Investment Type
LPL Financial \$ 3,311,732.27 50%	CD 27% 1,809,255.65
Community Banks of Colo. 109,228.30 2%	Checking 2% 121,784.92
Gunnison Bank & Trust 1,108,445.16 17%	Savings 0% 12,620.91
COLOTRUST 2,081,803.12 31%	COLOTRUST 31% 2,081,803.12
Petty Cash 19.26 0%	Petty Cash 0% 19.26
TOTAL ALL SOURCES \$ 6,611,228.11 100%	Bonds 39% \$ 2,585,744.25
	Total 100% \$ 6,611,228.11

UGRWCD & UGRWAE INVESTMENTS BY TYPE

CD	27%	\$	1,809,255.65
Checking	2%	\$	121,784.92
Savings	0%	\$	12,620.91
COLOTRUST	31%	\$	2,081,803.12
Petty Cash	0%	\$	19.26
Bonds	39%	\$	2,585,744.25
Total	100%	\$	6,611,228.11

UGRWCD + UGRWAE INVESTMENTS BY TYPE



RETURN TO AGENDA

AGENDA ITEM 5

**Presentation by Randy Seidl, Rain
Enhancement Technologies,
on Rain Seeding**

RETURN TO AGENDA

AGENDA ITEM 6

**Presentation by Evan Jones, Division
of Water Resources, on the Gunnison
River Spreadsheet**

AGENDA ITEM 7

General Counsel's Update

AGENDA ITEM 8

Basin Water Supply Update

MEMORANDUM

TO: UGRWCD Board Members
FROM: Beverly Richards, Water Supply Planning Manager
DATE: May 19, 2026
SUBJECT: May Basin Water Supply Information



The information supplied as part of this memorandum is a monthly feature and includes information about drought, precipitation, snow water equivalent, soil moisture, reservoir storage, and cloudseeding.

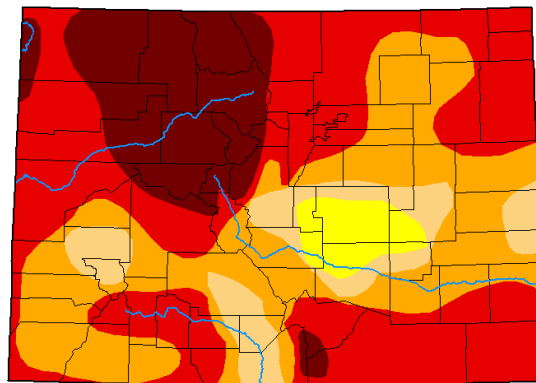
Drought Conditions

Drought categories are determined by precipitation, temperature, and soil moisture and are reflected in the map provided. According to the *Drought Monitor* dated May 5, 2026, drought conditions in the basin have basically remained the same since the April report.

In April, 100% of Gunnison County was experiencing moderate (D2) to exceptional (D4) drought conditions. As of May 5, 2026, 2% of the County remains in the moderate (D1) category, 27% of the County is in the severe (D2) category, and 71% of the County is now experiencing extreme (D3) and exceptional (D4) drought conditions, 56% and 15% respectively. There has been a slight improvement (3%), in these two categories, likely due to precipitation events we have seen in the past two weeks.

**U.S. Drought Monitor
Colorado**

May 5, 2026
(Released Thursday, May 7, 2026)
Valid 8 a.m. EDT



- Intensity:**
- None
 - D0 Abnormally Dry
 - D1 Moderate Drought
 - D2 Severe Drought
 - D3 Extreme Drought
 - D4 Exceptional Drought

The Drought Monitor focuses on broad-scale conditions. Local conditions may vary. For more information on the Drought Monitor, go to <https://droughtmonitor.unl.edu/About.aspx>

Author:
Adam Allgood
NOAA/NWS/NCEP/CPC



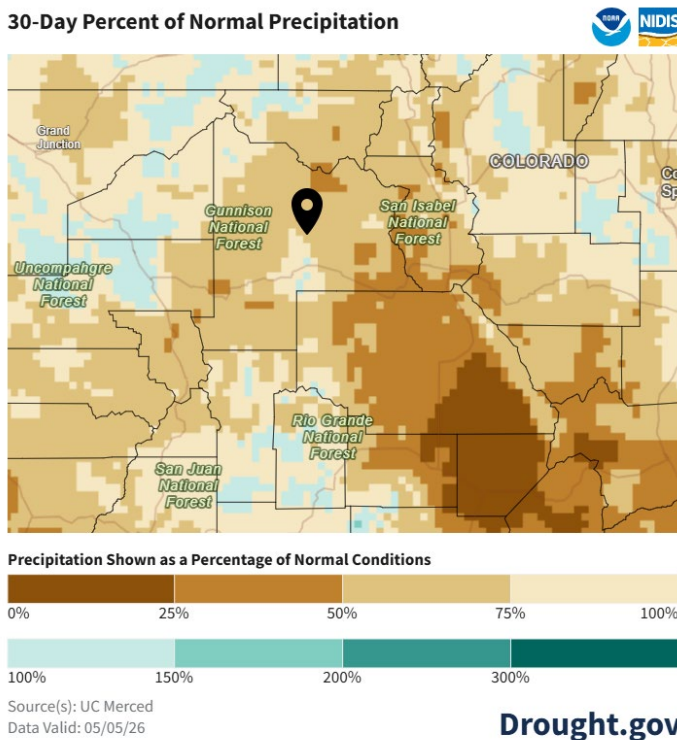
droughtmonitor.unl.edu

Unfortunately, drought conditions for Saguache County have seen some degradation since the April report. In April, 52% of the county was experiencing moderate (D1) drought conditions and 28% was in the severe (D2) category. As of May 5, these two categories have reversed with 27% of the county in moderate conditions and 60% in the severe category. However, there was a slight improvement with regards to the extreme (D3) category. In April the percentage of area in the county experiencing this level of drought conditions was 20% and this has now reduced to 12%.

There has been some improvement in drought conditions in Hinsdale County. In April, 13% of the county area had moved into the exceptional (D4) category and now this percentage has moved into the severe (D2) category. However, 60% of the county is still in the extreme (D3) category. These drought conditions could continue to deteriorate with the warmer weather forecast for the area.

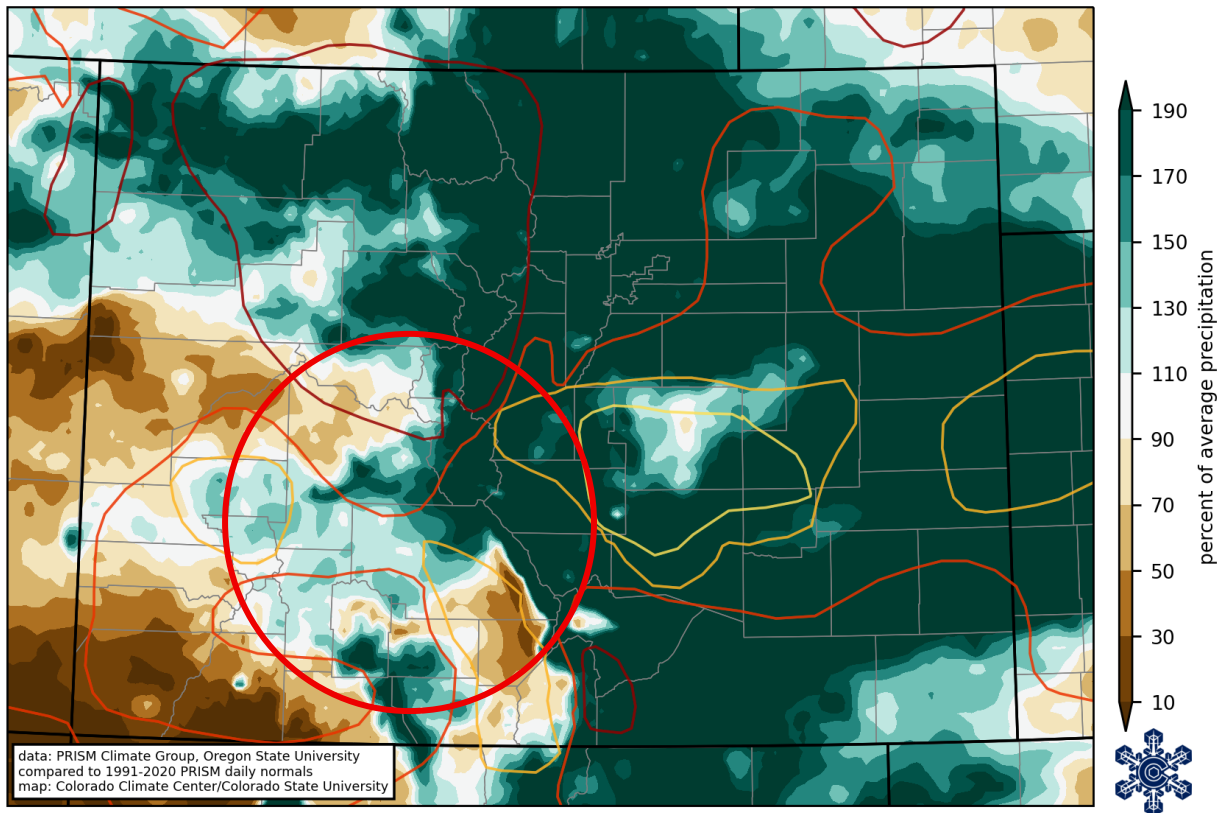
Precipitation

30-Day Percent of Normal Precipitation



This map represents the precipitation amounts for the basin over the past 30 days (April 6 – May 5), *Drought.gov, May 5, 2026*. The warmer colors represent no precipitation to 100% of normal precipitation amounts and the cooler colors represent precipitation amounts from 100 to over 300% of normal. As the map shows, the area received precipitation amounts ranging from 0% to 150% of normal precipitation in that time frame. In Hinsdale County there were several areas that received up to 150% of the normal precipitation which accounts for the improvement in drought conditions.

Since the beginning of May there have been several precipitation events in the basin as shown in the map provided below (*Colorado Climate Center, May 7, 2026*). Precipitation amounts have ranged from 30% to 190% of the average for the month to date. Forecasts are for warmer temperatures and less precipitation over the next ten days which will likely result in the resumption of runoff in the basin.



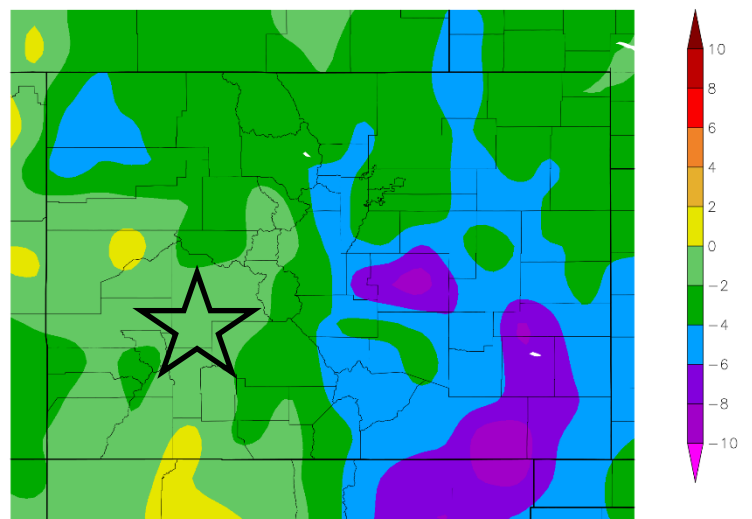
The precipitation trend graph provided below for the entire Upper Gunnison Basin is compiled from data from eight SNOTEL sites located in the basin where precipitation is measured (NRCS, May 8, 2026). This graph shows that precipitation in the Upper Gunnison Basin has remained below the median amount (17.9”) at 14.7” which is 82% of that median. This water year is now trending closely with WY2021 in precipitation which is also included in the graph. WY2021 had 14.9” of precipitation as of May 8 and this is shown by the orange line. That amount was 83% of the median amount for that date. The current precipitation amount is now in the 10th percentile. Of note on this graph is that there appeared to be a monsoon event in 2021 beginning on July 20 and lasting until August 4. During this timeframe the precipitation amount went from 18.6” to 21.6” which was 93% of the median as shown by the red arrows on the graph below.



Temperature

Temperature for the month of May to date has cooled down some with the departure from the normal temperatures in the range of -2 to -4 degrees. (*Colorado Climate Center, May 8, 2026*). These cooler temperatures have aided in slowing down the runoff.

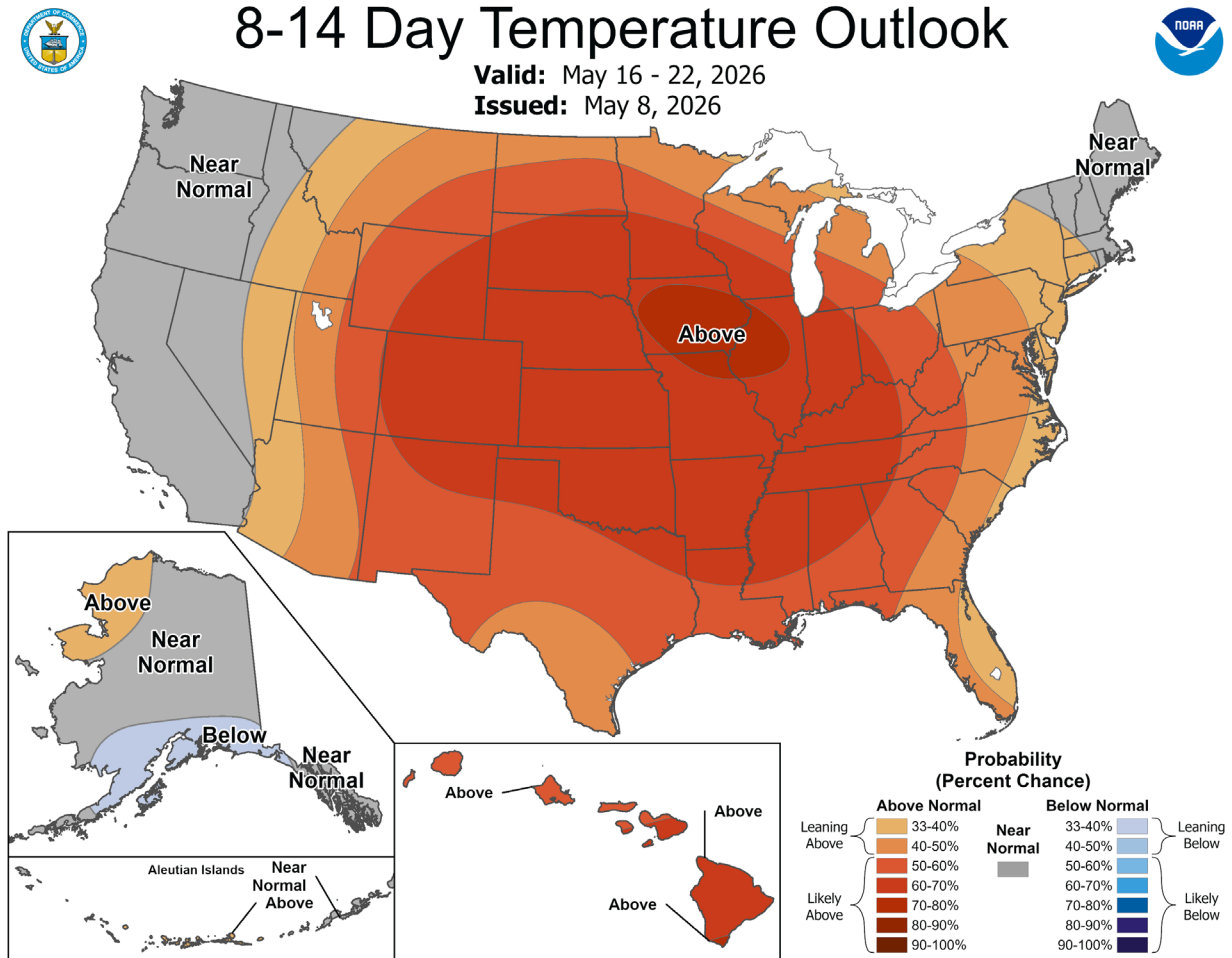
Departure from Normal Temperature (F)
 5/1/2026 - 5/7/2026



Generated 5/8/2026 using provisional data.

ACIS Web Services

The map below shows the 8–14-day temperature outlook (the date should be May 8- May 22). This map shows the temperature forecast for time frame which has a 60 to 70% chance of being above normal. According to the CBRFC water supply webinar held May 7, 2026, some areas in western Colorado could be 20 degrees above the normal temperature for this timeframe. They also stated that these higher temperatures could result in a large amount of snowmelt occurring within the next ten days. (*Colorado Climate Center, May 8, 2026*).



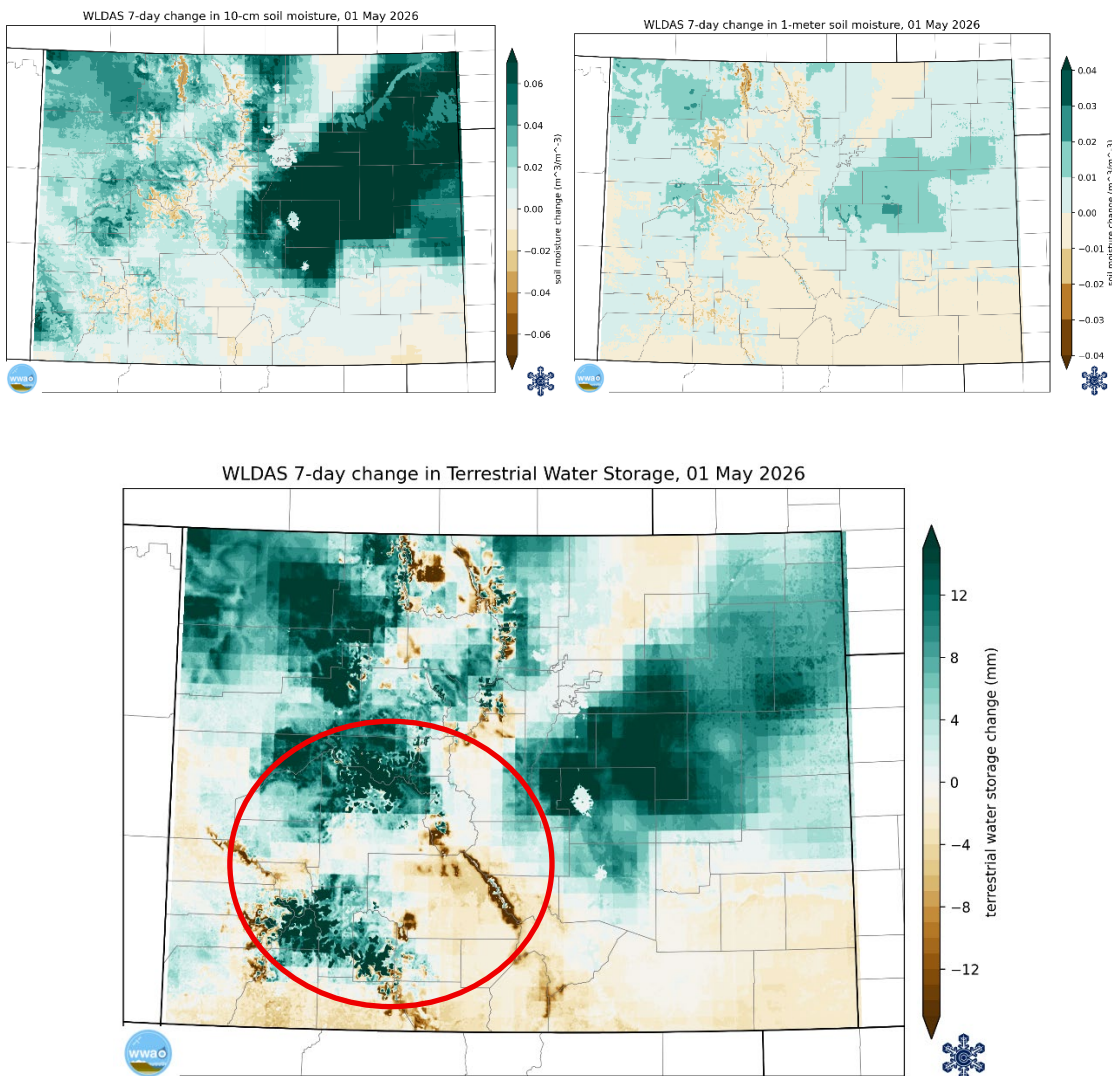
Soil Moisture

Provided below are soil moisture maps for the entire state (*Colorado Climate Center, May 8, 2026*). These maps include soil moisture change information at depths of 10-cm; 1-meter; and terrestrial water storage which includes groundwater, soil moisture, surface water, snow and ice, and water stored in vegetation.

The maps show the change in soil moisture conditions over the past seven days which is a good representation of how the precipitation the basin received has benefitted the soil moisture. The warmer colors represented show decline in soil moisture conditions, and the cooler colors represent improvement.

Based on these maps, soil moisture at 10-cm and 1-m levels did see some improvement in the past seven days indicated by the light blue to darker blue colors on the map. At both the 10-cm and 1-m levels there was also some decline in the soil throughout the basin, indicated by the warmer colors on the map in northern Gunnison County, Hinsdale County, and eastern Saguache County.

The terrestrial water storage represents the basin differentially as it includes other components including soil moisture as listed above. In the past seven days the terrestrial water storage has seen strong improvement in northern Gunnison County and most of Hinsdale County. This is indicated by the dark green colors on the map. However, conditions in Saguache County did not improve but rather declined when it comes to terrestrial water storage.



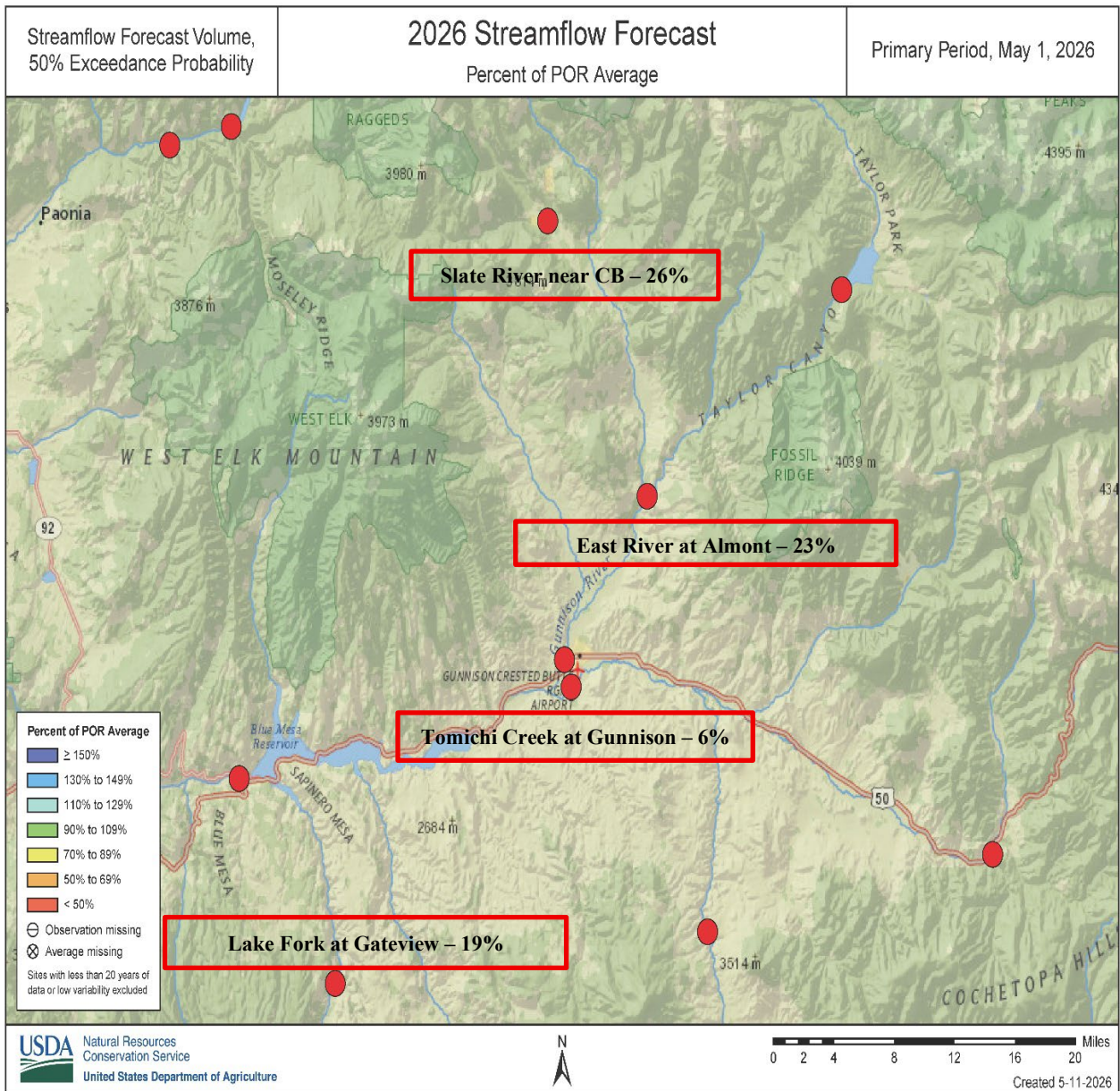
Streamflow

The table provided below shows the current streamflow throughout the basin (CDSS, May 11, 2026). Also provided in the table is the historical average for May 11 and the percentage of the historical average the current flows are recording. The current flows range from 4% (Tomichi Creek at Gunnison) and 78% (Taylor River blw Taylor Reservoir) of the average. For the most part, flows are 20 to 50% of the historical average which is what current forecasts indicate for the runoff period.

Station Name	May 11 (cfs)	Historical Average May 11 (cfs)	Percent of Historical Average
Gunnison River near Gunnison	317	1,481	21
Tomichi Creek at Sargent's	42	159	26
Tomichi Creek at Gunnison	12	314	4
Taylor River at Taylor Park	108	188	57
Taylor River blw Taylor Park Reservoir	148	189	78
Taylor River at Almont	229	471	48
Slate River abv Baxter Gulch	215	399	54
East River blw Cement Creek	296	760	40
East River at Almont	212	843	25
Ohio Creek near Baldwin	61	311	20
Lake Fork blw Lake San Cristobal	62	183	34
Henson Creek at Lake City	71	171	41
Lake Fork at Gateview	136	395	34

Also provided below is a map which includes some streamflow forecasts based on the May 1 forecasts. All sites shown are forecasted to see streamflow volumes below 50% of the average.

The long-range forecasts now indicate that streamflow volumes could be below 30% of the average for the period of record.

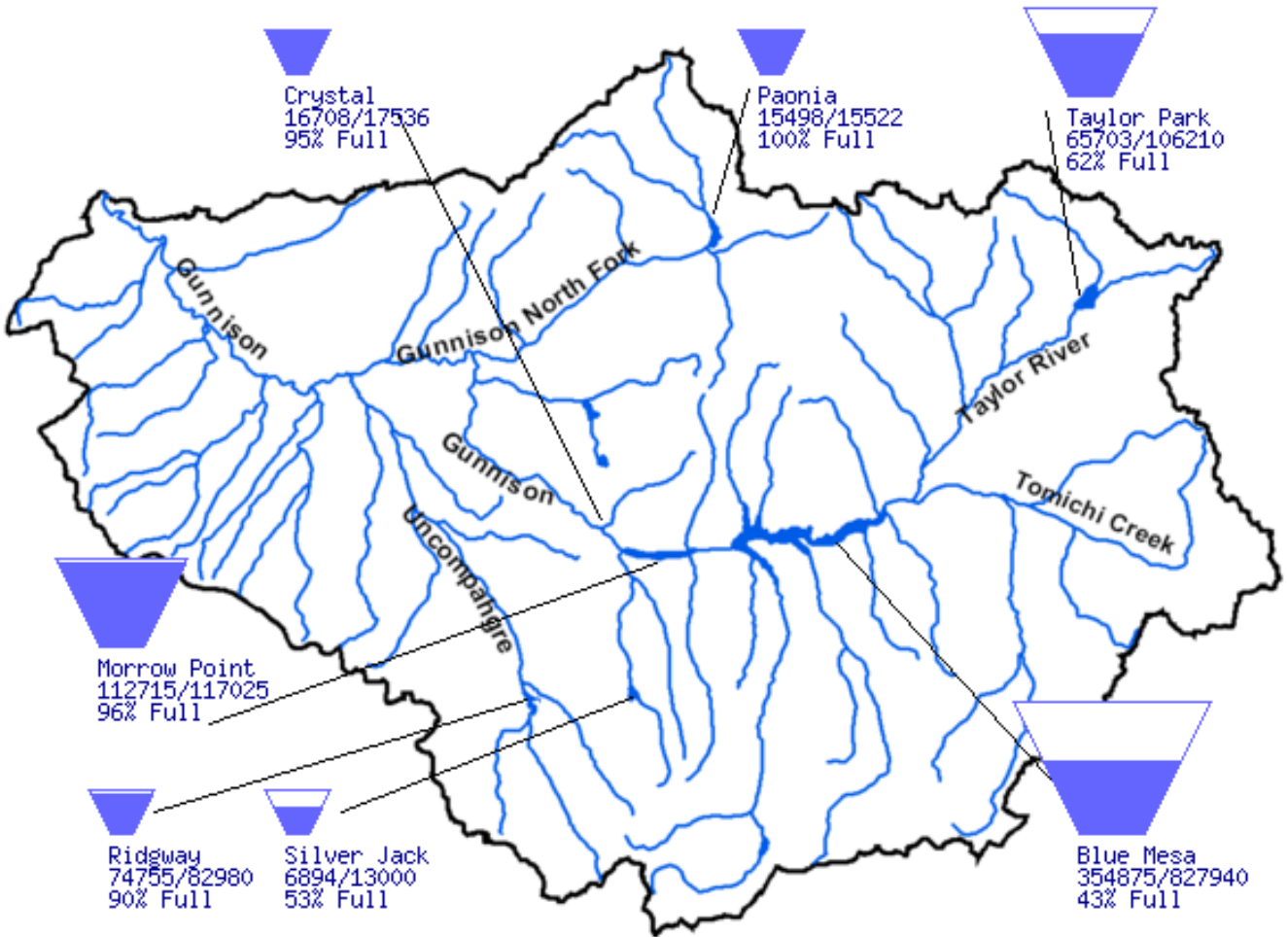


Reservoir Storage and Operations

Reservoir storage in the entire Gunnison Basin is 77% full, which is an increase of 4% from the April report. This increase is due in large part to reservoirs such as Ridgeway and Paonia being full or near full content. Reservoirs in the Upper Gunnison Basin include Taylor Park and Blue Mesa, which are at 62% and 43% full, respectively. The total reservoir storage amount in the Upper Gunnison basin is 52% full, which is a decrease of 2% from the April report. (USBR, River Basin Tea-cup Diagrams, May 7, 2026).

Data Current as of:
05/07/2026

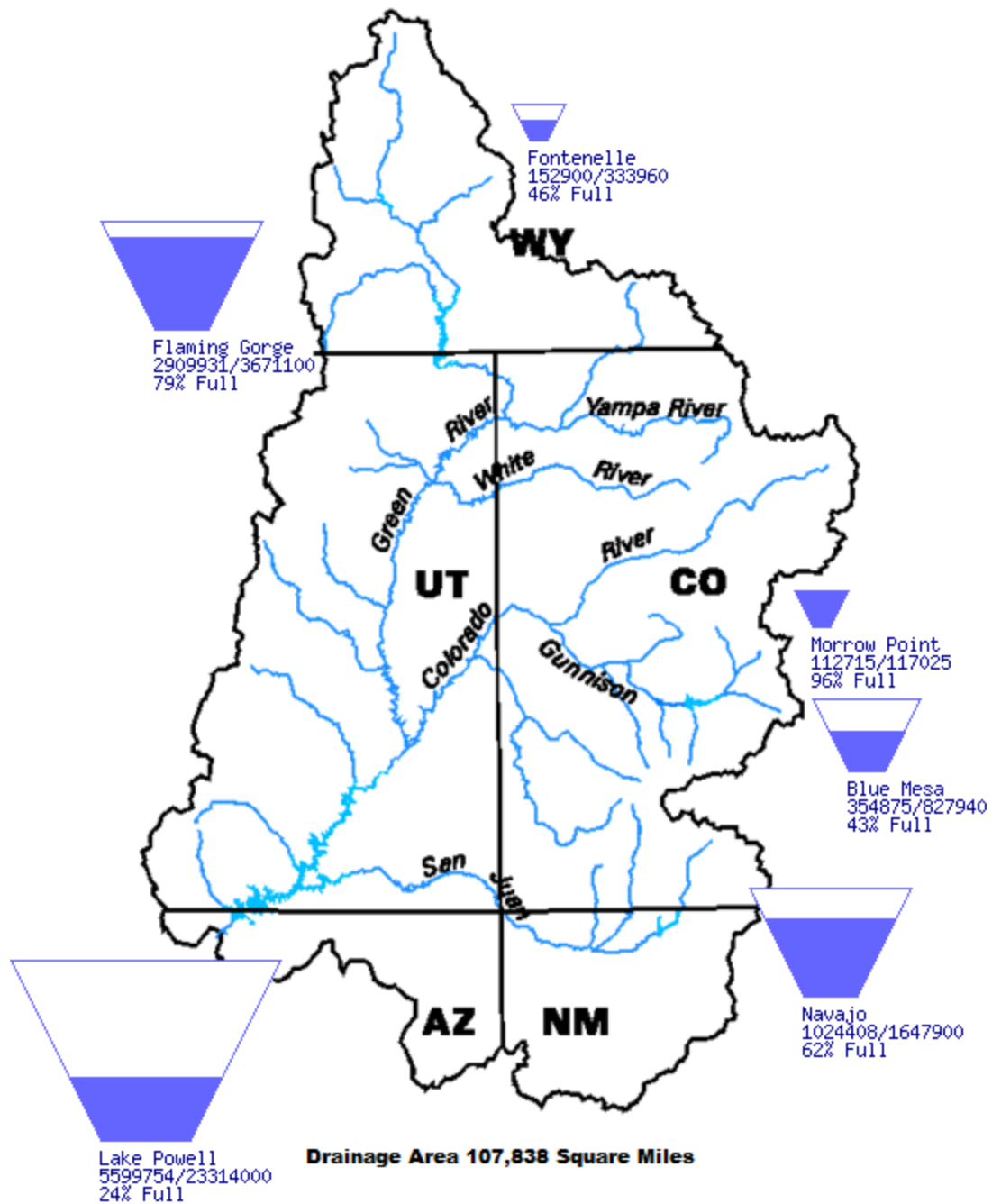
Gunnison River Basin, CO



Reservoir storage in the Upper Colorado River Basin is 58% full, which is a decline of 2% from the March report. This is reflected in the tea-cup diagram provided below dated May 7, 2026.

Data Current as of:
05/07/2026

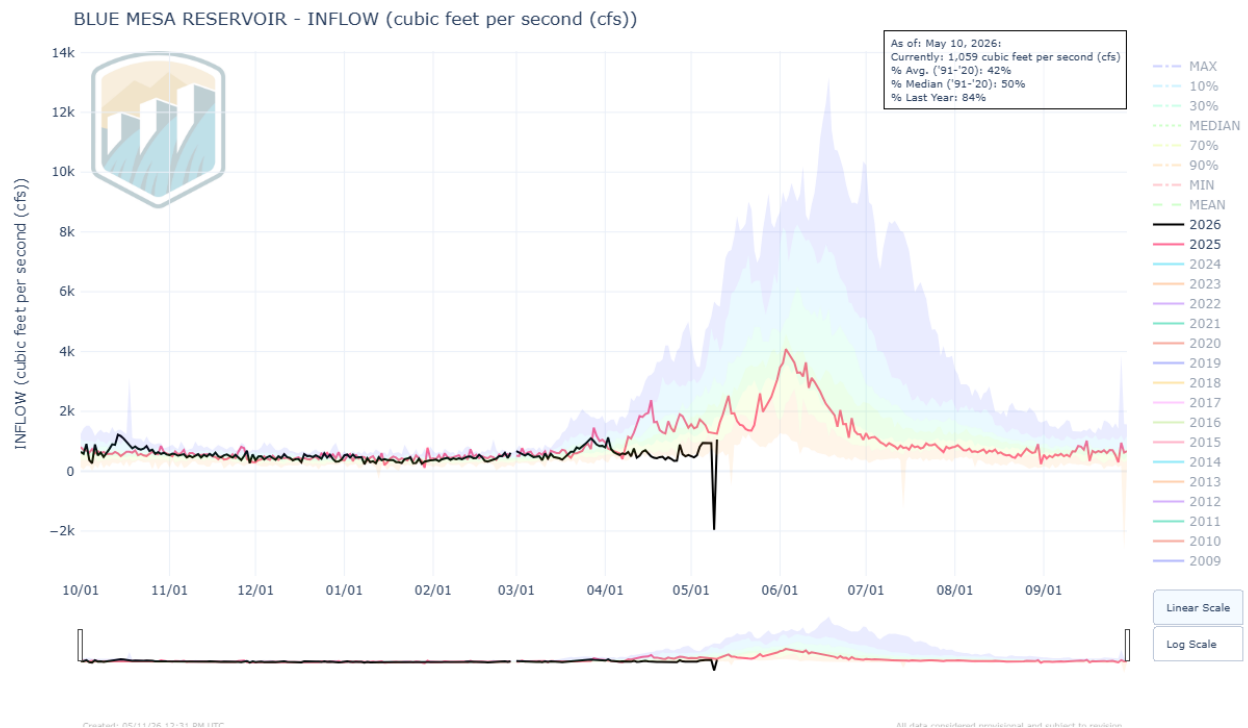
Upper Colorado River Drainage Basin



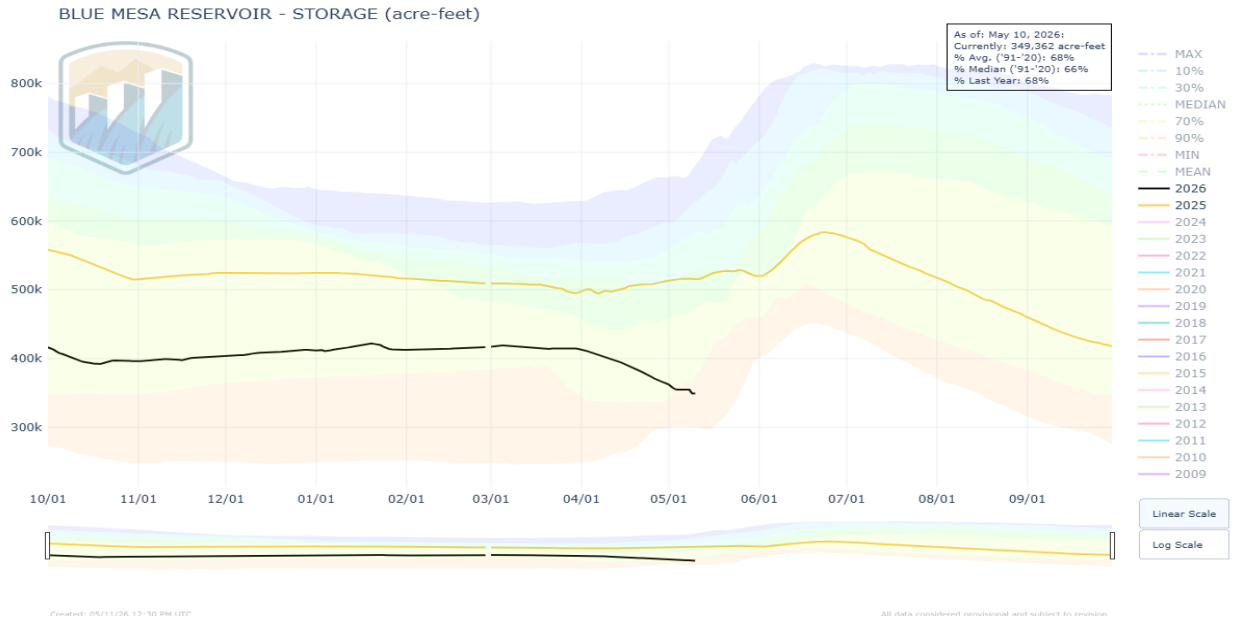
Aspinall Unit Operations

The following information was provided from the US Bureau of Reclamation at the Aspinall Operations meeting held April 20, 2026, and from the USBR reservoir data dashboard (*US Bureau of Reclamation, <https://www.usbr.gov/uc/water/hydrodata>*).

At the time of the meeting, Blue Mesa was 47% full which was 16 to 17 feet below the levels in 2025 and was ranked in the 70th percentile. The reservoir has now dropped to 43% full and inflows are forecasted to be very low this year, see graph below. This graph shows that current inflows are 42% of the average for the period of record and are well below the inflows from 2025.



This year has been classified as the 5th driest year for Blue Mesa. The April 15 forecast indicated that the water supply period would only see approximately 208,000 acre-feet in inflows and would likely only reach a maximum amount of 420,000 acre-feet but this projection may decrease based on observed inflows. The current content is 349,362 acre feet which is 68% of last year's storage amount (515,645 acre feet), as shown on the graph below.



Under this forecast, operation of the Aspinall Unit under the Aspinall Record of Decision (2012) would require a one day spring peak release of 900 cfs as measured at the at the Whitewater Colorado gage. This forecast would also require Aspinall releases to provide a single day peak flow in the Black Canyon of 829 cfs per the Black Canyon Reserved Water Right Decree.

Taylor Reservoir Operations

The Taylor Local Users Group held a regular meeting on May 6, 2026. Andrew Limbach from the US Bureau of Reclamation presented his May 1 forecast report to the group. The forecast shows 34,000 acre-feet of runoff occurring in the water supply period of April-July. This is a decline of 6,000 acre-feet from the April 1 forecast and is 36% of average. This current forecast puts the year type in the Dry Year category. This category has no requirement for a spring peak release.

The operations plan provided in this update showed the reservoir filling to a maximum seasonal content of 70,700 acre-feet or full. At the May 6th TLUG meeting, they proposed the following release plan of:

- May 16-31 at 175 cfs
- Entire month of June at 200 cfs
- Entire month of July at 225 cfs
- August 1 – 15 at 200 cfs
- August 16 start ramp down to 125 cfs

The final winter releases will be determined based upon the final end of year storage content as per the stipulation. The next meeting of the Taylor Local Users Group will be held on June 9, 2026, beginning at 1:00 p.m.

Lake Powell Operations

This information is provided by the *Lake Powell Water Database* webpage (lakepowell.water-data.com) and is dated May 11, 2026.

Lake Powell elevation is currently at 3526.05 feet with a content of 5.6 million acre-feet (maf) or 23% full (24,322,000). Total inflows for WY26 as of May 11, 2026, are 2.6 maf acre-feet which is 59% of the May 11 average. The total releases out of Glen Canyon Dam for WY26 to date have been 3.74 maf which is 50% of the minimum 7.5 maf for the water year.

During WY26 to date, storage has fallen by 1.14 maf with total outflows exceeding total inflows by 1.14 maf. Inflows for WY26 to date are 91% of WY25. The thirty-four tracked reservoirs above Lake Powell are currently at 68% of capacity and the rivers feeding into Lake Powell are running at 41% of the May 11 average. Lake Powell is now 173.95 feet below the full pool. The current elevation of 3,526.05 is 1.05 feet above the critical elevation of 3,525 feet and 36.05 feet above the minimum power pool elevation of 3,490 feet.

Cloudseeding

This report comes from the April monthly report from *North American Weather Consultants (NAWC)* dated May 4, 2026.

The month of April brought 5 seeding opportunities. A total of 315.75 generator hours were used during the seeding opportunities, both manual and remote. Unfortunately, the Lake Irwin remote generator was not working during these storms, but maintenance will be performed in the off season.

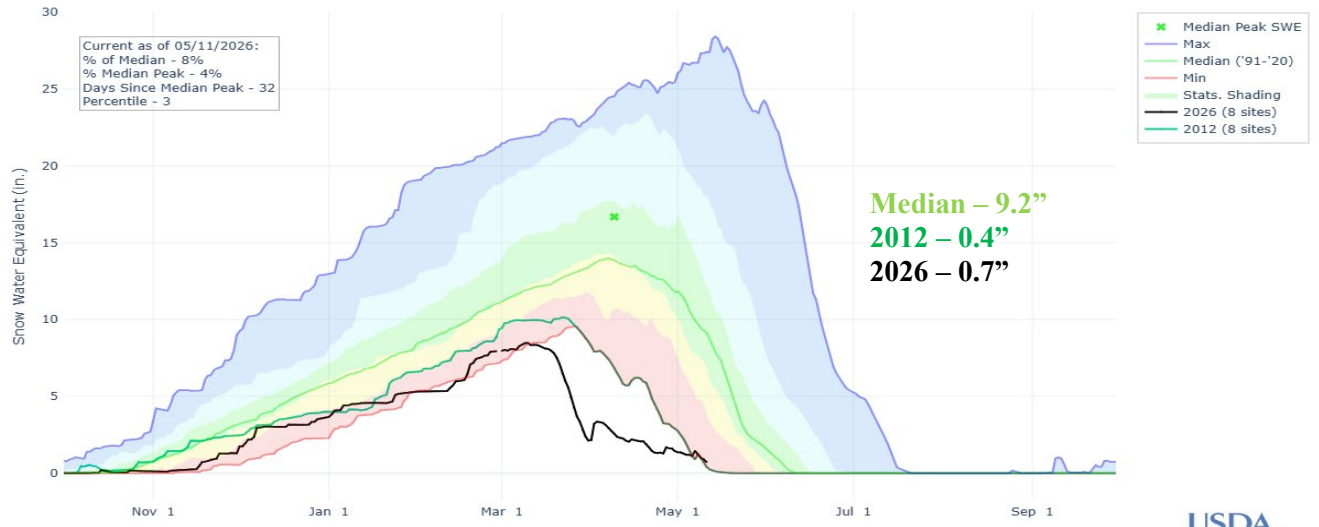
Storm Number	Dates	No. of Manual Generators Used	No. of Manual Hours	No. of Remote Sites Used	Remote Hours
17	April 1-2	7	101.75	1	20.75
18	April 2-3	4	41.00	1	7.00
19	April 13-14	5	59.25	1	22.00
20	April 17	3	20.25	1	8.5
21	April 26-27	2	23.25	1	12.00
April Total			245.5		70.25
Season To Date			1134.00		235.25

The table below shows the amount of snow water equivalent (SWE) accumulated at select SNOTEL sites during these seeding events.

Dates	SNOTEL Site			
	Schofield Pass	Park Cone	Porphyry Creek	Slumgullion
April 1	2.2	1.0	1.3	1.0
April 2	0.5	0.0	0.0	0.0
April 3	0.2	0.0	0.0	0.0
April 13	0.0	0.0	0.0	0.2
April 14	0.5	0.3	0.0	0.0
April 17	0.1	0.0	0.0	0.0
April 26	1.7	.07	0.0	0.6
April 27	0.1	0.0	0.0	0.0

As of May 11, 2026, SWE in the Upper Gunnison basin is still well below normal with many of the sites no longer recording SWE. The basin-wide percentage is just 8% of the median as shown in the SWE plot provided below (*NRCS, May 11, 2026*). The beginning of May saw a slight bump in SWE accumulation (1.4”) but has now started to decline again due to the warmer temperatures the basin is now experiencing which are expected to continue for the next ten days.

SNOW WATER EQUIVALENT IN UPPER GUNNISON



AGENDA ITEM 9

General Manager's Report

MEMORANDUM

TO: Board of Directors
FROM: Sonja Chavez, General Manager
DATE: May 19, 2026
SUBJECT: General Manager Report

I. General Manager's Report**A. Strategic Planning**

Civic Consulting Collaborative (CCC) and the Strategic Planning Core Team met on May 6th and reviewed and discussed the board retreat agenda and strategies.

B. Taylor Local Users Group

Please see attached **draft meeting minutes** from May 6th. Chairman Sabrowski will also provide a verbal update.

Reminder that the UGRWCD Board of Directors has been invited to tour the Taylor Park Reservoir Dam Hydropower Plant on July 27, 2026 at 2pm, just prior to our regularly scheduled monthly board meeting.

C. UGRWCD Drought Outreach Campaign Activities

Please see attached **memorandum** from Jules Iovino, Water Resources Fellow.

D. Water Quality & Quantity Program Update

A reminder for the Board that the Water Quality Control Commission will be meeting in Crested Butte on June 8 and 9, for their Regulation 32-38 hearings.

E. Fund Raising Update

- **RESTORE Colorado** - Staff were notified by the RESTORE Committee that our grant application for \$360,000 was finally approved by their board. As a reminder, the hold-up was associated with NFWF needing to figure out the sources of funding for our project, specifically, they were waiting for information about a previous project that was being closed out, and which had a fund balance that they were looking to re-allocate to our

project. The close-out should be completed by the end of May / early June, at which time we will receive a Notice of Award via and authorization to proceed with contracting via EasyGrants. This is great news for UGRWCD and all of the partners who worked so hard to bring this collaborative project together including TU, Gunnison Conservation District, National Park Service, and the Gunnison County Cheatgrass Coordinator. A huge thank you and kudos as well to our staff who put a lot of time, effort and leadership into this project. UGRWCD is the fiscal agent.

- **WaterSMART B2E Grant** – Gunnison Conservation District (GCD) received notification that Reclamation completed its evaluation of the *Upper Gunnison Basin Environmental Drought Mitigation (B2E)* funding opportunity grant authorized under the Inflation Reduction Act (IRA), P.L. 117-169. The project can now move to the next phase to negotiate terms and conditions of a funding agreement. As a reminder, UGRWCD is the primary sub-awardee to the GCD and will be assisting GCD with fiscal and grant management activities.

F. Gunnison Basin Roundtable (GBRT) Update

A verbal update from the GBRT May 18th meeting will be given by General Counsel and General Manager.

G. Gunnison River Festival Update

A verbal update will be given by General Manager and GRF President, Sonja Chavez.

H. Scientific Endeavors

A verbal update will be given by Director Rosemary Carroll.

MINUTES
Taylor Local Users Group
May 6, 1:00 p.m.

TLUG Attendees:

TLUG Representatives Present:

Don Sabrowski, TLUG Chair
Ernest Cockrell (Taylor Placer via Zoom)
Andy Spann (Irrigation Interests)
Ryan Birdsey (Flatwater Recreation Interests)
David Fisher (Property Owners via Zoom)
Mark Schumacher (Boating Interests)

Absent: Roark Kiklevich (Wade Fishing Interests)

Other Attendees:

Sonja Chavez (UGRWCD)
Jules Iovino (UGRWCD)
Beverly Richards (UGRWCD)
Dustin Brown (Scenic River Tours)
Julio Del Piccolo (Colorado Parks and Wildlife)

Attendees Via Zoom:

David Gochis (Airborne Snow Observatory)
Dennis Cakebread (Taylor at Wilder Resident)
Ches Russell (Scenic River Tours)
Conor Felletter (US Bureau of Reclamation)
Andrew Limbach (US Bureau of Reclamation)
Shawn Muenchow, US Forest Service
Brad Wheaton, Citizen
Doug Forshagen (Crystal Creek HOA)
Pete Dunda (Taylor River Homeowner)
Dirk Schumacher (Three Rivers Resort)

I. Approval of Minutes

Don Sabrowski called the meeting to order. The minutes from April 7 and 23, 2026, were presented for review and approval. A correction was made to the April 23rd minutes, last page under the release recommendations, the bullet should be changed to "...75 cfs on October 31"

Mark Schumacher moved and Andy Spann seconded approval of the April 23rd minutes with corrections from Ernie Cockrell. The motion carried.

II. Upper Gunnison Basin Water Supply Report – Beverly Richards

Beverly presented PowerPoint slides showing 98% of Gunnison County experiencing severe to exceptional drought conditions. The drought classification map shows no further degradation in drought over the past 4 weeks due to recent precipitation. Average precipitation for April was in the range of 0 to 170% of normal in a very small area of the Upper Gunnison Basin. Not much precipitation occurred in the Taylor Basin. The Upper Taylor Snotel sites showed the basin remaining at 80% of median. No additional precipitation is expected over the next week. Streamflow has remained relatively flat. We hope to see a bump in tributary flow but we are not optimistic.

III. Taylor Year Type Memorandum Calculation

The Taylor Year Type summary of Nominal 1/3 Volumetric Criteria was presented to the TLUG showing changes in the Dry Year and Average Year upper limits and five-year average. These calculations are required under the decree and provided in the meeting packet. There were no questions.

IV. CBRFC Water Supply Update and USBR Model Forecast – Andrew Limbach, USBR

Andrew reported that the May 1st official forecast dropped from 37,000 acre-feet on April 1 to 34,000 acre-feet. For the meeting forecast, he left everything the same as what we discussed at the last meeting and put the new inflow information in which puts us at 53,500 acre-feet on October 31 which is below the amended stipulation minimum end of year storage content of 60,000.

He also corrected the typo in the table of information stating that the figure for the March and April inflow amounts should read 7,298 and not 7,388 for mid-April and May figures.

Andy Spann asked to confirm what he thought he was seeing which is that CBRFC is anticipating runoff coming around 13th May or 15th May. Andrew confirmed that it does show an increase in runoff with warmer weather starting in a week or so but to the extent that it is showing in the graph, he's not sure. He explained that the spike we see in the graph is the model attempting to balance the volume and timing with other historic low year flows. Essentially the model is trying to reconcile the averages of the 10 day forecast with the monthly volume forecast and that it's really just a best guess.

V. WRF-Hydro Model Forecast Reports (ASO, Inc.) – Dave Gochis, ASO

David Gochis reported that the ASO WRF-Hydro model is forecasting that there is still 17 TAF and in the upper reaches of the watershed near Italian Creek, Cottonwood Pass and Upper Texas Creek. Above 11,000 feet, the snowpack has remained steady over the past two-week period due to replenishment associated with recent precipitation. The Park Cone, Taylor and Butte Snotel sites are all melted out which makes estimating snowpack difficult. Snolite sites in Upper Taylor show Italian Creek with 38”, Cottonwood Pass with 33”, Tin Cup with 1” and Trail Creek melted out. They are waiting to run an updated ASO WRF-Hydro forecast as they are waiting for assimilation forecast from Forecast Center. The April 21 forecast for April to July runoff had Taylor Inflow at 40.2 TAF, East at Almont 62 TAF, and East at Cement at 60 TAF. He should be able to get updated information for us within the next couple of days. Biggest question is how efficient the snowpack runoff will be.

VI. Preliminary TLUG Draft Operational Release Recommendations

Mark Schumacher made some preliminary recommendations based upon feedback he’s heard from boaters which involves putting more water into June rather than August given the declining snowpack. Mark spoke to Andy in advance about the proposal and how it would work for the agricultural community. Ernie Cockrell asked for one modification, an increase, in the last half of the month of August for the benefit of the fishery when temperatures are typically highest. Those conversations resulted in the following proposal:

- May 16 – 31 at 175 cfs
- June at 200 cfs
- July at 225 cfs
- Aug 1 at 200 cfs
- Aug 16 at 125 cfs

*This proposal is subject to change pending hydrology. The current plan put the WY end of season storage content at 52,300 acre feet with a projected winter flow of 56 cfs.

Andy supports the current proposal at this time but noted that he’s concerned about the last 15 days in June. He also noted that the increased release last month from 60 cfs to 150 cfs helped but did not completely solve the problem on the Gunnison River with producers having difficulty diverting at low flow.

Ryan supports the current proposal but cautioned that there may be deeper cuts required pending future weather.

Mark Schumacher motioned and Andy Spann seconded approval of the above operational plan. The motion carried.

Sonja will carry the proposal forward to the Four Parties meeting on May 19th at 2pm.

VII. Miscellaneous Matters

The Northwest Colorado Council of Governments Quality and Quantity Committee wants to not include temperature data for this extreme year because of the significant impacts to all dischargers.

W3IC is still planning on installing a gap weather radar mobile set up on a trailer up on Big Mesa. District is in a wait and see mode, as W3IC has made promises in the past and did not come through.

Giulio updated the group on Spring Creek Reservoir. Next year they are starting construction on the dam. Don asked if they would be choking back flows to start to fill the reservoir and Giulio indicated that yes, he thought they were closing incrementally but it is still opened. Don was concerned that he cannot get a full ditch of water and needs the gate open. Giulio will provide Don with the contact information for the operator.

VIII. Citizen Comments

Pete Dunda asked about publicizing the schedule and plan for the reservoir construction as there is significant public confusion because it has been drained or lowered several times and the public does not know what to expect. The project is estimated to cost around \$15 million. Giulio will see what he can find out to improve communication with the public.

IX. Next Meeting Date

The next TLUG meeting was scheduled for Tuesday, June 9, 2026, at 1:00 p.m.

X. Adjournment

The May 6th TLUG meeting was adjourned at 2:17 p.m.

MINUTES
Taylor Local Users Group
Emergency Meeting
April 23, 2026 10:00 a.m.

TLUG Attendees:

TLUG Representatives Present:

Don Sabrowski, TLUG Chair (via Zoom)
Ernest Cockrell (Taylor Placer via Zoom)
Roark Kiklevich (Wade Fishing Interests, via Zoom)
Andy Spann (Irrigation Interests, via Zoom)
Ryan Birdsey (Flatwater Recreation Interests)
David Fisher (Property Owners, via Zoom)
Mark Schumacher (Boating Interests, via Zoom)

Other Attendees:

Sonja Chavez (UGRWCD)
Jules Iovino (UGRWCD)
Beverly Richards (UGRWCD)

Additional Attendees Via Zoom:

David Gochis (Airborne Snow Observatory)
Andrew Limbach (US Bureau of Reclamation)

I. Purpose of Meeting

Don Sabrowski called the meeting to order. The purpose of this meeting was to discuss a request brought to the TLUG by Agricultural Representative, Andy Spann, on behalf of local agricultural water users on the Gunnison River and their inability to divert water into their structures at the current low flows. As hydrologic conditions continue to decline throughout the basin, the suggestion of increasing Taylor releases from 60 to 150 cfs to supplement flows in the Gunnison have the potential to prevent the senior calling right from having to sweep the River and place a call which has negative downstream ripple effects.

II. TLUG Operational Release Recommendations.

After a discussion of information provided by the US Bureau of Reclamation and Airborne Snow Observatory, Inc., the following recommendations for changes in releases were made and approved by the TLUG:

- 150 cfs Begin April 24 following ramp up protocol
- 200 cfs Begin June 20

- 225 cfs Begin July 1
- 150 cfs Begin August 15
- 75 cfs Begin September 1 through the Winter

The proposed releases would result in an end-of-year storage content in Taylor Reservoir of 55,202 acre-feet which will require consent of the Four Parties because it falls below the minimum storage objective of 60,000 acre-feet.

A motion was made by Ernie Cockrell and seconded by Mark Schumacher to approve the flow recommendations. The motion carried.

III. Adjournment

The April 23rd TLUG meeting was adjourned at 11:01 a.m.

MEMORANDUM



TO: UGRWCD Board of Directors
FROM: Jules Iovino, Water Resources Fellow
DATE: May 11, 2026
SUBJECT: Drought Outreach Campaign

Background

As we move into the warmer months of 2026, a 200-1,000-year drought event looms over the Valley. Many are comparing this drought to 2002, but unfortunately, the 2026 drought is setting up to be even more severe. Drought conditions have not changed since March 31, 2026. Some parts of Colorado are already implementing water restrictions. Water will be scarce this summer and the threat of wildfires continues to increase. To educate and inform the public, the District is working on a basin-wide Drought Outreach Campaign as described below.

Summary of Current Drought Outreach Campaign Activities

To reach all members of the public, there are several facets for the campaign. The goal is to keep as many individuals and organizations informed and updated on drought conditions, restrictions, and conservation recommendations as possible using the following strategies:

1. **Social-Media:** First, for our social media outreach, we will be doing regular drought updates as needed to keep up with changing conditions and as provided and directed by Senior Program Manager, Beverly Richards. Our social media pages have been reaching upward of 3,300 people monthly and increased our following by 21 accounts since last month.
2. **Radio/Public Service Announcements:** As for local media, General Manager Chavez and I have recorded drought information radio segments for our local stations. As drought conditions set in, we will be changing messaging monthly. In addition, from May 4 to May 13, we assisted the Colorado River District by providing an radio PSA spot for the State of the River Meeting (May 13).
3. **Website:** We have scheduled a meeting with Savannah Nelson to review the new District website. The design of the new website focuses on accessibility for users and clear messaging. We will provide more updates as they become available.
4. **Education and Outreach:**
 - a. Jules participated in Gunnison AG-Venture days on May 7 and 8 by assisting Hannah Cranor with a station that taught kids (3rd grade - 5th grade) about growing hay in our Valley. We reached a group of over 300 students.

- b. The Upper Gunnison also sponsored the annual Gunnison River Clean Up in collaboration with the Gunnison Waves on May 2.
5. **Yard Signs:** Savannah Nelson created outdoor yard signs that we will distribute for free to the public. We have established 4 distribution centers including the Gunnison Recreation Center, Blackstock Building, Crested Butte Arts Center, and Crested Butte Town Hall. We have contacts at each site that will assist us in distribution.
6. **Commercial Hotel Messaging:** We are working with local hotels to provide magnets for each room stating that guests will only receive clean towels and linen services upon request. At this point we are working with the Gunnison Inn which has approximately 53 rooms.

Staff will continue to provide updates to the Board at each regular board meeting.

AGENDA ITEM 9

Gunnison Basin Roundtable Update

AGENDA ITEM 9

Gunnison River Festival Update

RETURN TO GM REPORT

RETURN TO AGENDA

AGENDA ITEM 9

Scientific Endeavors

AGENDA ITEM 10

Miscellaneous Matters

2026 Summer Conference

August 18, 2026 - August 20, 2026

Description

2026 CWC Summer Conference

We are back at the Steamboat Grand!

Join us at the Colorado Water Congress Summer Conference and be part of the conversation driving positive change for our water future!

Check out the Working Timeline [HERE](#).

Early Bird Registration is open Monday, May 18th through the end of the day Friday, July 31st! All registration closes by the end of the day on Monday, August 10th!

The Steamboat Grand booking link will be sent with your registration confirmation. Located at 2300 Mt. Werner Circle. We will once again have our POND reception and POND activities at the Colorado Water Congress Summer Conference in Steamboat Springs.

As always, **all meals are included with Conference Registration.**

Pricing

\$475 - Member Conference Registration Only- includes all Conference meals

\$100 - Member Pre-Conference Workshop Add On

\$275 - Member Virtual Conference Registration Only

\$375 - Non-Member Virtual Conference Registration Only

PRESS: Please contact Member Services Coordinator, Erin Hartlein, Erin@cowatercongress.org to register.

[View Event](#)

Contact Information

Colorado Water Congress

Name: Erin Hartlein

Email: erin@cowatercongress.org



AGENDA ITEM 11

Citizen Comments

RETURN TO AGENDA

AGENDA ITEM 12

Future Meetings

FUTURE MEETINGS/EVENTS

- ▶ **4th Grade Water Festival - Thursday, May 21, 2026, 8:00 a.m.**
- ▶ **LEAD Homeschool Water Day - Thursday, May 21, 2026, 12:30 p.m.**
- ▶ **Sue's Last Day - May 22, 2026**
- ▶ **Strategic Planning Board Retreat - June 10, 2026, 9-5:00 p.m., Gunnison Library**
- ▶ **Gunnison River Festival - June 12 and 13, 2026 - Taylor Park & Whitewater Park**
- ▶ **Offices closed for Juneteenth Holiday - Friday, June 19, 2026**
- ▶ **UGRWCD Annual Board Meeting - Monday, June 22, 5:30 p.m.**
- ▶ **Swearing in of UGRWCD Board Members - Monday, June 22, 5:30 p.m.**
- ▶ **Offices closed for Independence Day Holiday - Friday, July 3, 2026**

AGENDA ITEM 13

Summary of Meeting Action Items

RETURN TO AGENDA

AGENDA ITEM 14

Adjournment